

SURREY HEATH BOROUGH COUNCIL

THE ANTI-SOCIAL BEHAVIOUR CRIME AND POLICING ACT 2014

PUBLIC SPACES PROTECTION ORDER (SURREY HEATH) 2020

Notice is hereby given that Surrey Heath Borough Council ("the Council") proposed the following Public Spaces Protection Order under section 59 of the Anti-Social Behaviour, Crime and Policing Act 2014 ("the Act")

- 1 This order shall come into operation on the 14th October 2020 and shall have effect for 3 years thereafter unless extended by further orders under the Council's statutory powers.
2. The Order applies to the public places within Surrey Heath in the Schedules 1-7 of this order shown red on the attached plans — ("the restricted areas").
3. The Council is satisfied that the conditions set out in Section 59(2) of the Act have been met namely that anti-social behaviour and criminal activities have been carried out within the restricted areas through the use of intoxicating and psychoactive substances, begging and irresponsible dog ownership/control. These activities have a detrimental effect on the quality of life of those in the locality, and it is likely that these activities will be carried out within that area and can have such an effect.
4. The Council is also satisfied that the conditions set out in Section 59(3) of the Act have been met. Namely, that the effect or likely effect of the activities are unreasonable and justify the restrictions imposed by this Order and that it is in all circumstances expedient to make this order for the purpose of reducing crime/and or anti-social behaviour in a public place.

BY THIS ORDER

Definitions

'**public place**' under S74(1) of the Act means any place to which the public has access, on payment or otherwise, as of right or by virtue of express or implied permission.

'**interested person**' means an individual who lives in the restricted area or who regularly works in or visits that area.

'**authorised persons**' includes an Authorities Officer of the Council, Police Constables, Police Community Support Officers or other persons authorised by the Council.

'**psychoactive substance**' any substance which is capable of producing a psychoactive effect in a person if by stimulating or depressing the person's central nervous system it affects the person's mental functioning or emotional state and is not included in the list of exempted substances.

'**exempted substances**' are those listed in Schedule 1 of the Psychoactive Substances Act 2016 or its successor. (controlled drugs, medicinal products, alcohol, nicotine and tobacco products, caffeine/caffeine products and food)

'**loitering**' to remain in any one place with no apparent purpose.

Prohibitions

The activities described below are hereby prohibited:

1. Persons shall not within the Restricted Areas as detailed in Schedule 1:

- A. Continue to ingest, inhale, inject, smoke or otherwise use psychoactive substances when asked by an authorised person to stop or
- B. Fail to surrender any psychoactive substance in their possession, when asked to do so by an authorised person.

Psychoactive Substance is given the following definition (which includes Drugs that are commonly referred to as Legal Highs):- Substances with the capacity to stimulate or depress the central nervous system.

Exemptions shall apply in cases where the substances are used for a valid and demonstrable medicinal use, are cigarettes (tobacco) or vaporisers or are food stuffs regulated by food health and safety hygiene.

2. Persons shall not within the Restricted Areas as detailed in Schedule 2:

- A. Continue to drink alcohol when asked to stop by an authorised person or
- B. Fail to surrender any alcohol in their possession when asked to do so by an authorised person.

3. Persons shall not within the Restricted Area in Schedule 3 sit or loiter, in a public space as to actively beg, to include: verbal, non-verbal, written or non-written requests for goods, money or donations unless they are authorised at an appropriate location.

Obligations on persons with dogs:

Fouling

If a dog defecates at any time within the Restricted Area specified in Schedule 4 to which this order applies a person who is in charge of the dog at the time must remove the faeces from the land forthwith unless:-

- A. They have a reasonable excuse for failing to do so; or
- B. The owner, occupier or other person or authority having control of the land has consented (generally or specifically) to them failing to do so.

Dogs on Leads by order

A person in charge of a dog within the Restricted Area specified in Schedule 5 to which this order applies must comply with a direction given to them by an authorised officer of the Council to put and keep the dog on a lead unless:-

- A. They have a reasonable excuse for failing to do so; or
- B. The owner, occupier or other person or authority having control of the land has consented (generally or specifically) to them failing to do so.

Exclusion of Dogs

A person in charge of a dog must not take it into or keep it within a fenced/enclosed children's play area and signed at its entrance(s) as a "dog exclusion area" (whether the sign uses those particular words or words and/or symbols to that effect) which is designated and marked for children's play as detailed in plans at Schedule 6, unless;

- A. They have a reasonable excuse for failing to do so; or
- B. The owner, occupier or other person or authority having control of the land has consented (generally or specifically) to them failing to do so.

Dogs on Leads (Bird-nesting season)

A person in charge of a dog shall be guilty of an offence if, at any time, during 1st March — 31st July, within the Restricted Area specified in Schedule 7, they do not keep the dog on a lead unless;

- A. They have reasonable excuse for failing to do so; or
- B. The owner, occupier or other person or authority having control of the land has consented (generally or specifically) to them failing to do so.

Exemptions

The obligations on persons with dogs shall not apply to a person who:-

- A. Is registered as a blind person in a register compiled under section 29 of the National Assistance Act 1948; or
- B. Has a disability which affects their mobility, manual dexterity, physical coordination or ability to lift, carry or otherwise move everyday objects, in respect of a dog trained by a prescribed charity and upon which he relies for assistance.

For the purpose of this order:-

- A person who habitually has a dog in their possession shall be taken to be in charge of the dog at any time unless at that time some other person is in charge of the dog;
- Placing the faeces in a receptacle which is provided for that purpose, or for the disposal of waste, shall be sufficient removal from the Restricted Area.
- Not being aware of the defecation or not having a device for or suitable means of removing the faeces shall not be a reasonable excuse for failing to remove it.
- "Authorised Officer" means an employee, partnership agency or contractor of Surrey Heath Borough Council who is authorised in writing by Surrey Heath Borough Council for the purposes of giving directions under this Order.

Fixed Penalty Notice and Offences

- 1 It is an offence for a person without reasonable excuse to engage in any activity prohibited by this order.

- 2 In accordance with section 63 of the Act, a person found to be in breach of this Order by refusing to surrender alcohol to an authorised person is liable on summary conviction to a fine not exceeding level 2 on the standard scale which is currently £500.
- 3 In accordance with Section 67 of the Act, a person found to be in breach of this Order other than by refusing to surrender alcohol to an authorised person is liable on summary conviction to a fine not exceeding level 3 on the standard scale which is currently £1000.
4. An authorised person may issue a Fixed Penalty Notice to anyone he or she believes has committed an offence. The amount of the Fixed Penalty Notice shall be £100. The penalty can be reduced by 50% if paid within 14 days otherwise the full penalty will be due. The Council will not prosecute if the penalty is paid within 29 days.

THE COMMON SEAL of

SURREY HEATH BOROUGH COUNCIL

Was here unto affixed this *25th October* 2022

Gavin Ramtohal

In the presence of:

GAVIN RAMTOHAL

Solicitor to the Council



Additional Notes

Restricted Area

1. Schedule 1 - Psychoactive Substances

All public places within the whole area of Surrey Heath Borough Council within Schedule 1.

2. Schedule 2 - Alcohol Control Zones

All public places as outlined and marked red within Schedule 2.

3. Schedule 3 — Begging

The Public area within Camberley Town Centre as marked red within Schedule 3.

4. Schedule 4 - Dog Fouling

All public places within the whole area of Surrey Heath Borough Council within Schedule 4.

5. Schedule 5 - Dogs on Lead by Order

All public places within the whole area of Surrey Heath Borough Council within Schedule 5.

6. Schedule 6 - Dog Exclusion Areas - Children's Playgrounds

All public places as outlined and marked red in Schedule 6

7. Schedule 7- Bird Nesting Season

Dogs to be kept on leads during the bird nesting season in a designated part of Lightwater Country Park marked red on map in Schedule 7 from 1st March - 31st July.

Prescribed Charities

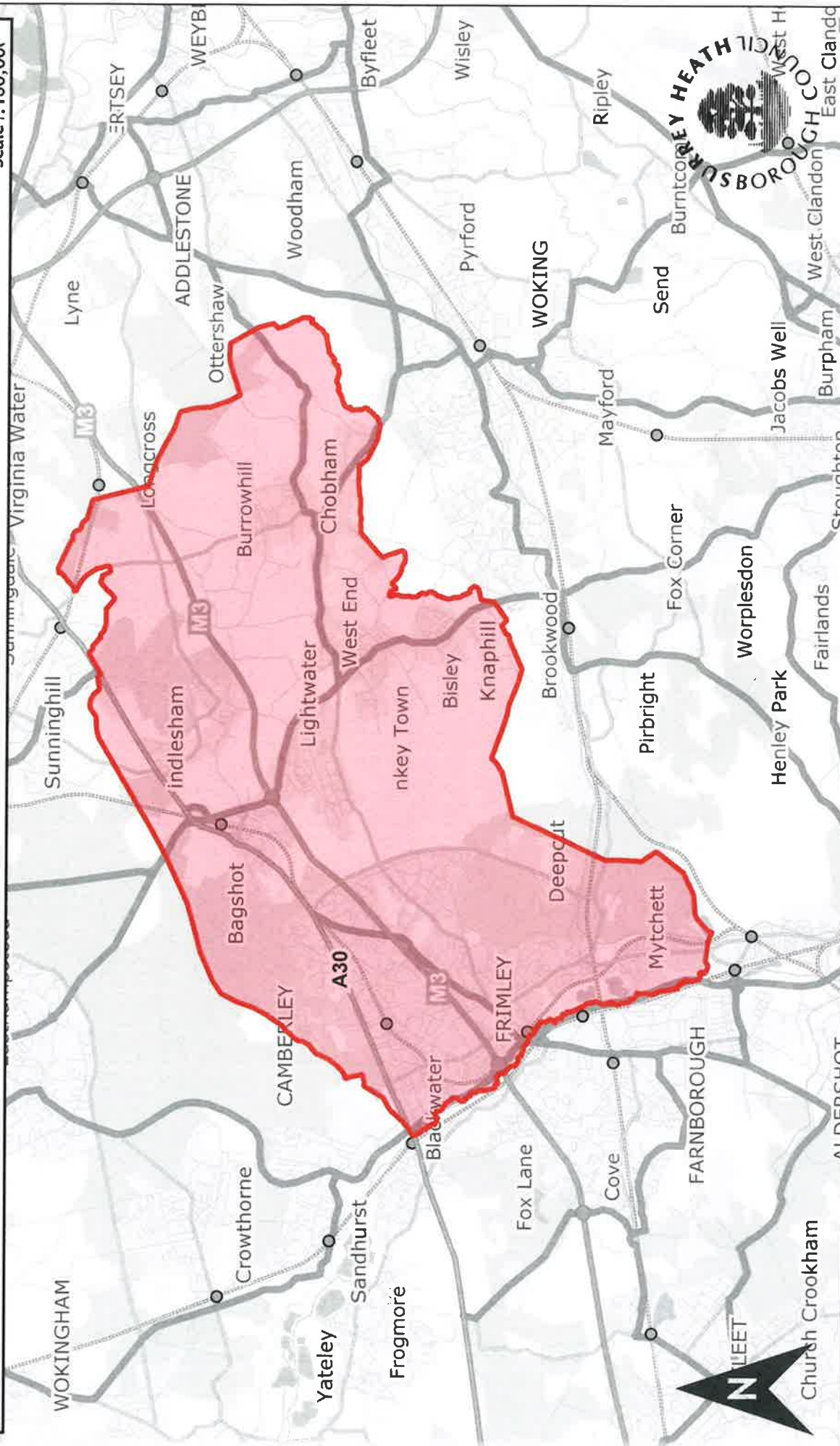
8a For the purposes of this Order, each of the following is a "prescribed charity";

- (i) Dogs for the Disabled (registered charity number 700454);
- (ii) Support Dogs Limited (registered charity number 1088281);
- (iii) Canine Partners for Independence (registered charity number 803680);
- (iv) Guide Dogs for the Blind (registered charity number 209617)

Psychoactive Substances Schedule 1

Produced: 25.05.2017

Scale 1:100,000



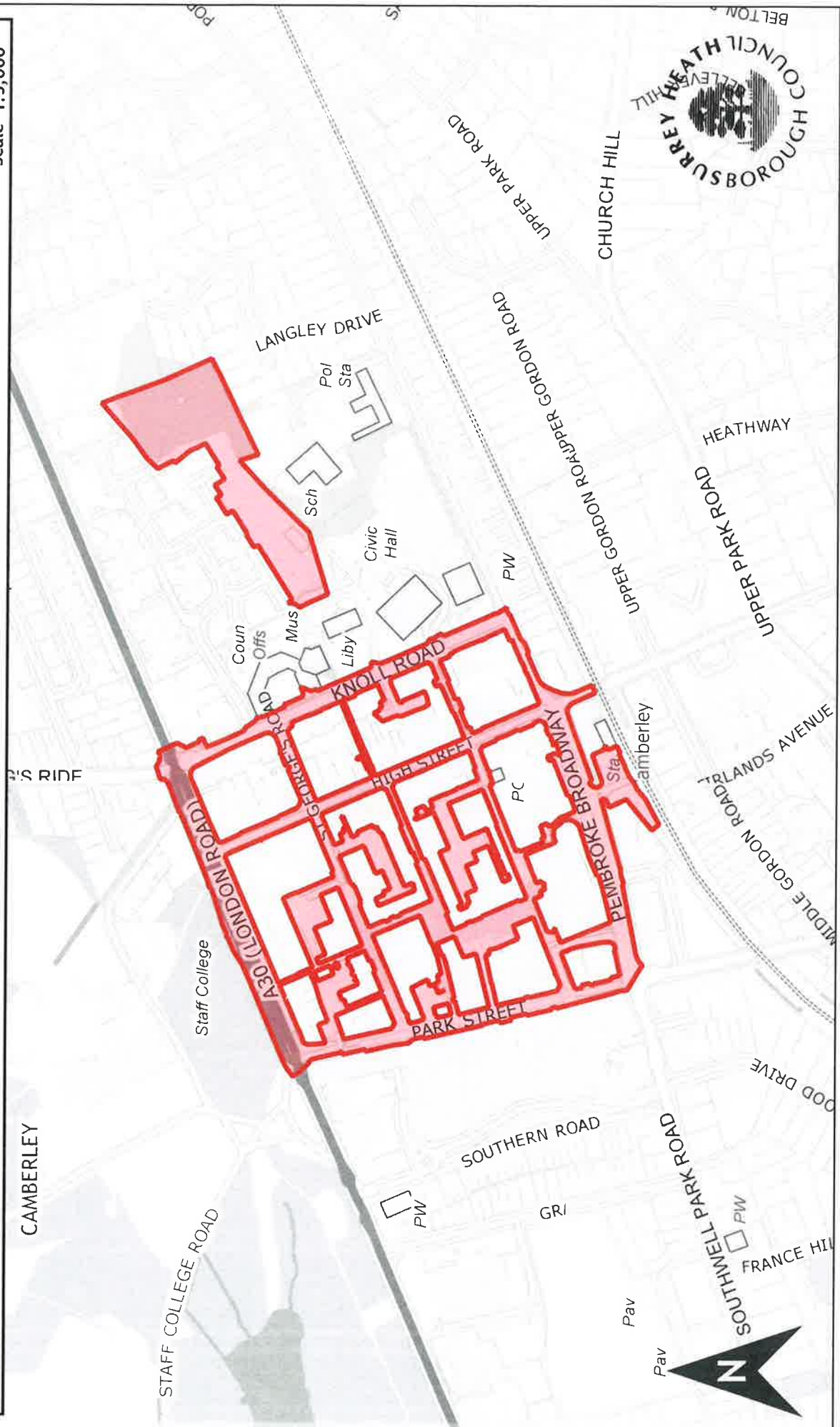
Surrey Heath Borough Council, Knoll Road, CAMBERLEY, GU15 3HD | Tel : +44 (0)1276 707100 | Fax : +44 (0)1276 707448 | Email: main.reception@surreyheath.gov.uk

© Crown copyright and database rights 2017 Ordnance Survey data © Crown copyright and database right 2017 | © Geographers' A-Z Map Co. Ltd
Cities Revealed © copyright by The GeoInformation & Group, 2017 and Crown Copyright ©. All rights reserved | Historic Mapping © Crown copyright and Landmark Information Group

Alcohol Control Zone - Camberley Town Centre Park & Obelisk Schedule 2

Produced: 25.05.2017

Scale 1:5,000



Surrey Heath Borough Council, Knoll Road, CAMBERLEY, GU15 3HD | Tel : +44 (0)1276 707100 | Fax : +44 (0)1276 707448 | Email: main.reception@surreyheath.gov.uk

© Crown copyright and database rights 2017 Ordnance Survey, 100018679 | Contains Ordnance Survey data © Crown copyright and database right 2017 | © Geographers' A-Z Map Co., Ltd
Cities Revealed © copyright by The GeoInformation Group, 2017 and Crown Copyright © All rights reserved | Historic Mapping © Crown copyright and Landmark Information Group

Alcohol Control Zone - Chobham Road Recreation Ground

Produced: 25.05.2017

Scale 1:2,500



Surrey Heath Borough Council, Knoll Road, CAMBERLEY, GU15 3HD | Tel : +44 (0)1276 707100 | Fax : +44 (0)1276 707448 | Email: main.reception@surreyheath.gov.uk

© Crown copyright and database rights 2017 Ordnance Survey 100018679 | Contains Ordnance Survey data © Crown copyright and database right 2017 | © Geographers' A-Z Map Co. Ltd
Cities Revealed is copyright by The GeoInformation Group, 2017 and Crown Copyright ©. All rights reserved | Thematic Mapping © Crown copyright and Landmark Information Group

Alcohol Control Zone - Dean Parade

Produced: 25.05.2017

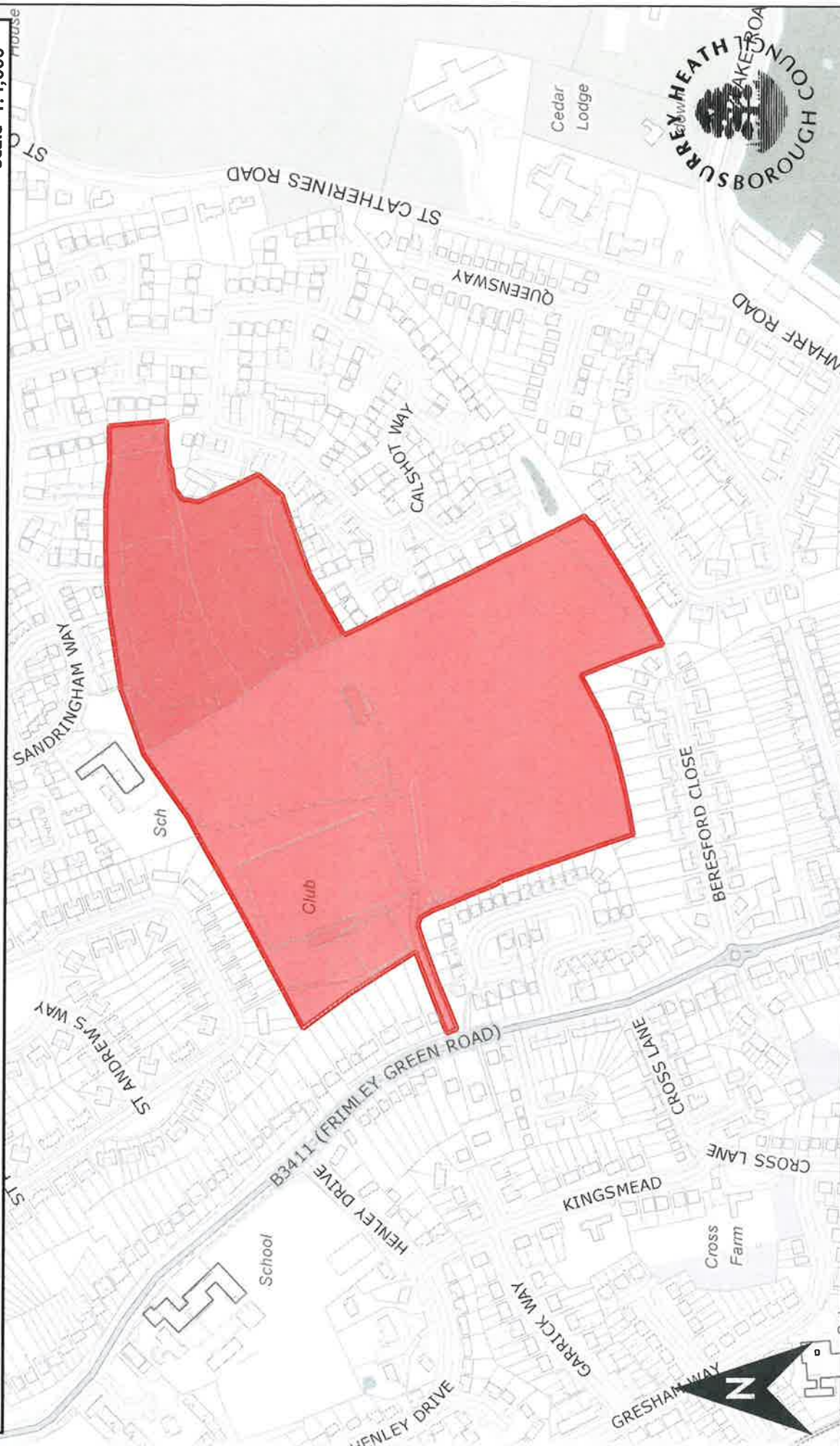
Scale 1:1,000



Alcohol Control Zone - Frimley Green Recreation Ground

Produced: 31.05.2017

Scale 1:4,000



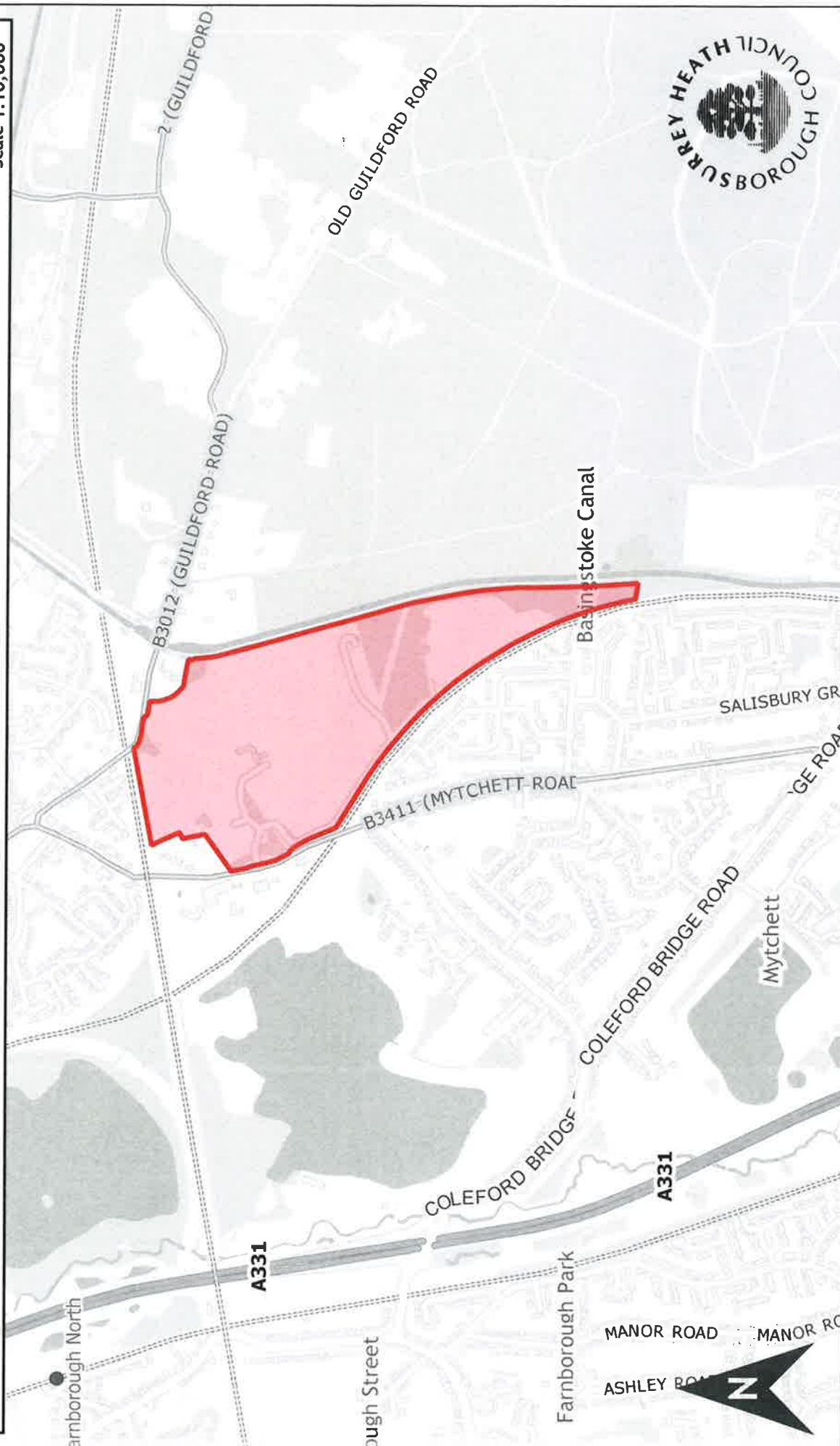
Surrey Heath Borough Council, Knoll Road, Camberley, GU15 3HD | Tel : +44 (0)1276 707100 | Fax : +44 (0)1276 707448 | Email: main.reception@surreyheath.gov.uk

© Crown copyright and database rights 2017 Ordnance Survey 100018679 | Contains Ordnance Survey data © Crown copyright and database right 2017 | © Geographers' A-Z Map Co. Ltd
Cities Revealed © copyright by The GeoInformation Group, 2017 and Crown Copyright ©. All rights reserved | Historic Mapping © Crown copyright and Landmark Information Group

Alcohol Control Zone - Frimley Lodge Park

Produced: 25.05.2017

Scale 1:10,000



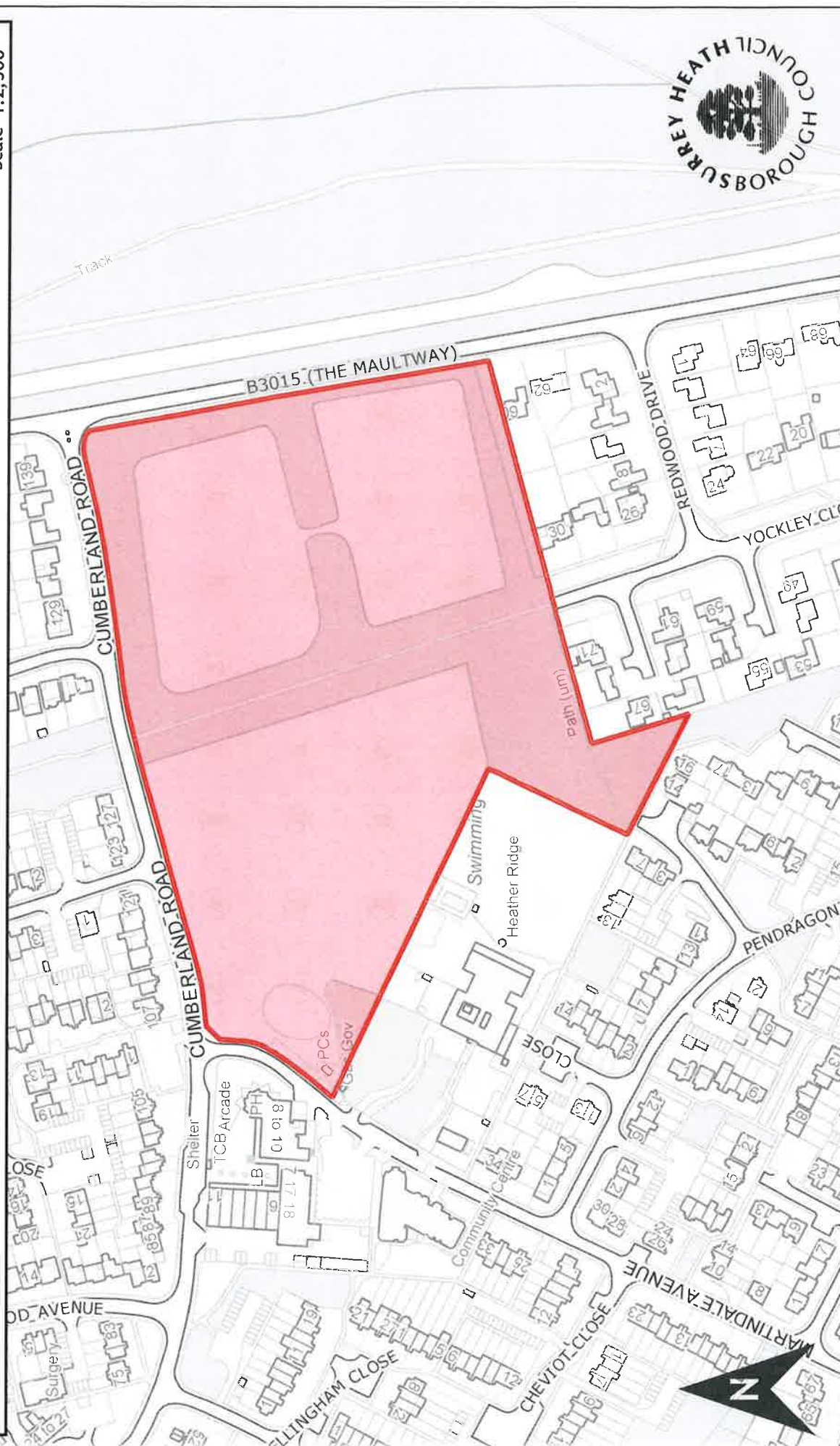
Surrey Heath Borough Council, Knoll Road, CAMBERLEY, GU15 3HD | Tel : +44 (0)1276 707100 | Fax : +44 (0)1276 707448 | Email: main.reception@surreyheath.gov.uk

© Crown copyright and database rights 2017 Ordnance Survey 100018629 | Contains Ordnance Survey data © Crown copyright and database right 2017 | © Geographers' A-Z Map Co. Ltd
Cities Revealed © copyright by The GeoInformation @ Group, 2017 and Crown Copyright ©. All rights reserved | Historic Mapping © Crown copyright and Landmark Information Group

Produced: 25.05.2017

Scale 1:2,500

Alcohol Control Zone - Heatherside Recreation Ground



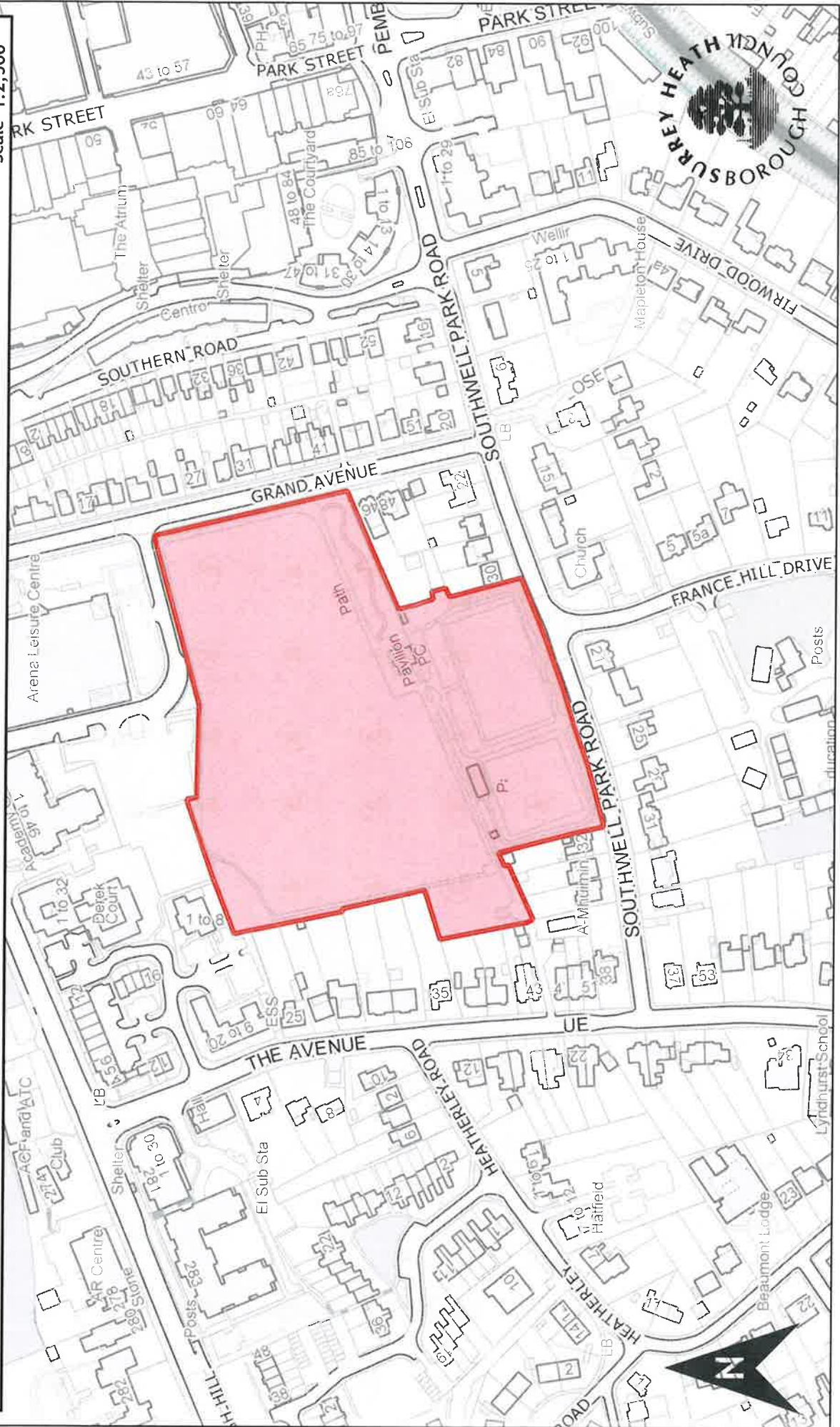
Surrey Heath Borough Council, Knoll Road, CAMBERLEY, GU15 3HD | Tel : +44 (0)1276 707100 | Fax : +44 (0)1276 707448 | Email: main.reception@surreyheath.gov.uk

© Crown copyright and database rights 2017. Ordnance Survey 100018679 | Contains Ordnance Survey data © Crown copyright and database right 2017. | S. Geographers' A-Z Map Co. Ltd
Cities Revealed is copyright by The Geoinformation Group, 2017 and Crown Copyright ©. All rights reserved | Historic Mapping © Crown copyright and Landmark Information Group

Alcohol Control Zone - London Road Recreation Ground

Produced: 25.05.2017

Scale 1:2,500



Surrey Heath Borough Council, Knoll Road, CAMBERLEY, GU15 3HD | Tel : +44 (0)1276 707100 | Fax : +44 (0)1276 707448 | Email: main_reception@surreyheath.gov.uk

© Crown copyright and database rights 2017 Ordnance Survey 100018679 | Contains Ordnance Survey data © Crown copyright and database rights 2017 | © Cosographix A Z Map Co. Ltd
Cities Revealed © copyright by The GeoInformation Group, 2017 and Crown Copyright ©. All rights reserved | Historic Mapping © Crown copyright and Landmark Information Group

Alcohol Control Zone - Southcote Park

Produced: 25.05.2017

Scale 1:2,500



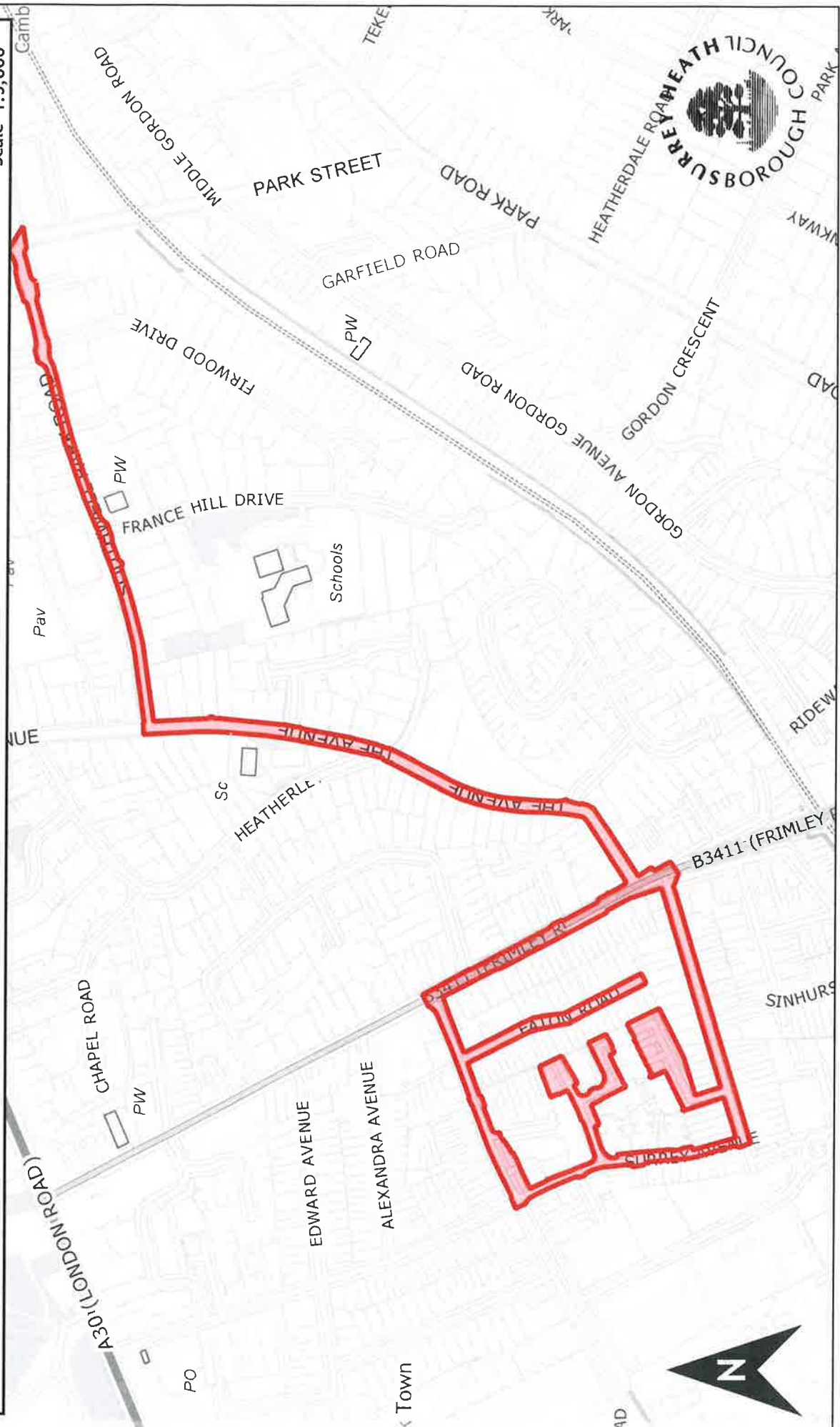
Surrey Heath Borough Council, Knoll Road, CAMBERLEY, GU15 3HD | Tel : +44 (0)1276 707100 | Fax : +44 (0)1276 707448 | Email: main.reception@surreyheath.gov.uk

© Crown copyright and database rights 2017. Ordnance Survey 100018679 | Contains Ordnance Survey data © Crown copyright and database right 2017 | © Geographers' A-Z Map Co. Ltd
Cities Revealed © copyright by The GeoInformation Group, 2017 and Crown Copyright ©. All rights reserved | Historic Mapping © Crown copyright and Landmark Information Group

Alcohol Control Zone - Southwell Park Road to Surrey Avenue

Produced: 25.05.2017

Scale 1:5,000



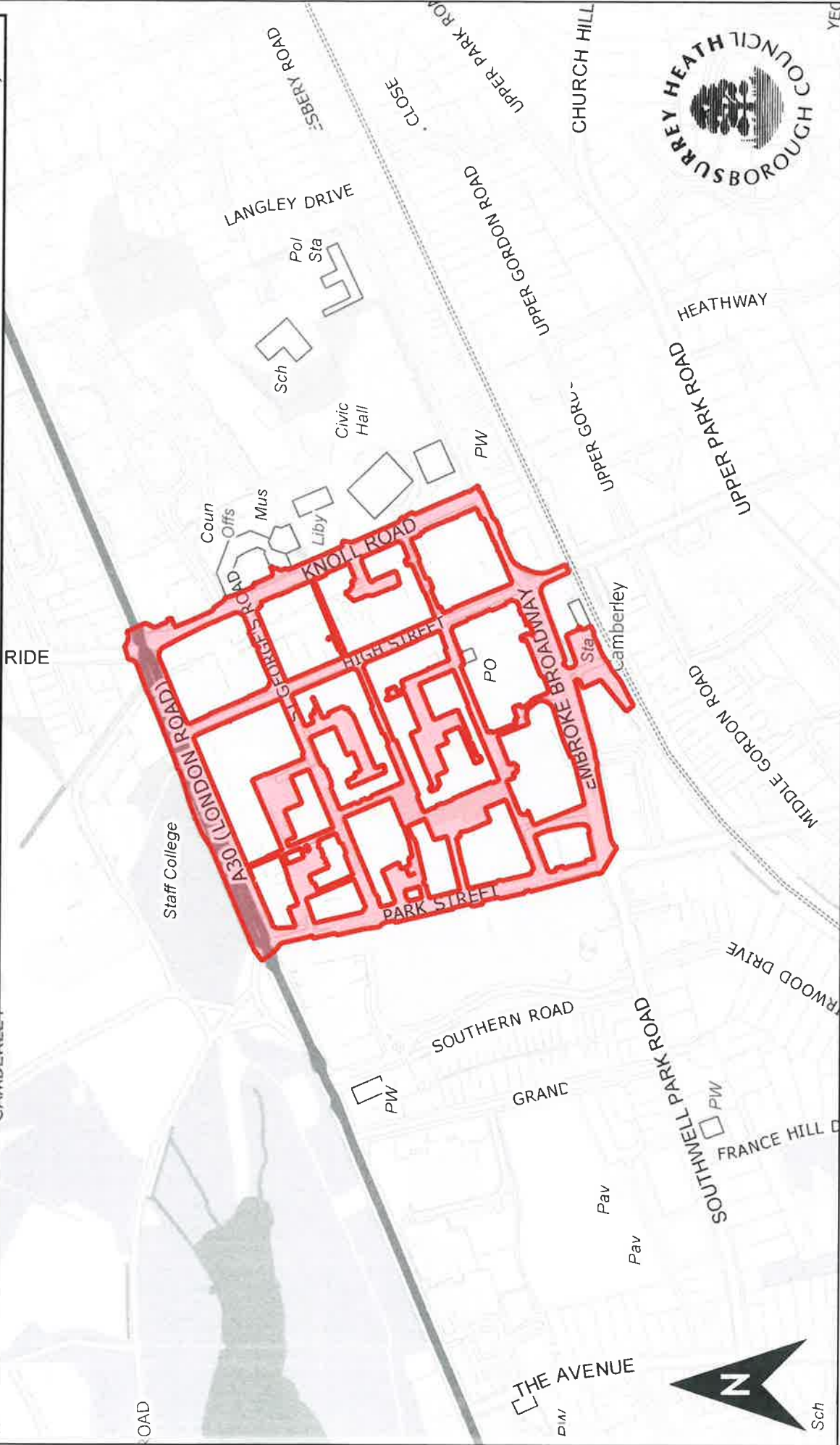
Surrey Heath Borough Council, Knoll Road, CAMBERLEY, GU15 3HD | Tel : +44 (0)1276 707100 | Fax : +44 (0)1276 707448 | Email: main.reception@surreyheath.gov.uk

© Crown copyright and database rights 2017. Contains Ordnance Survey data © Crown copyright and database right 2017. | © Geographers' V.Z. Map Co. Ltd
Cities Revealed © copyright by The GeoInformation & Group, 2017 and Crown Copyright © All rights reserved | This is a map. © Crown copyright and Landmark Information Group

Begging - Camberley Town Centre Schedule 3

Produced: 25.05.2017

Scale 1:5,000



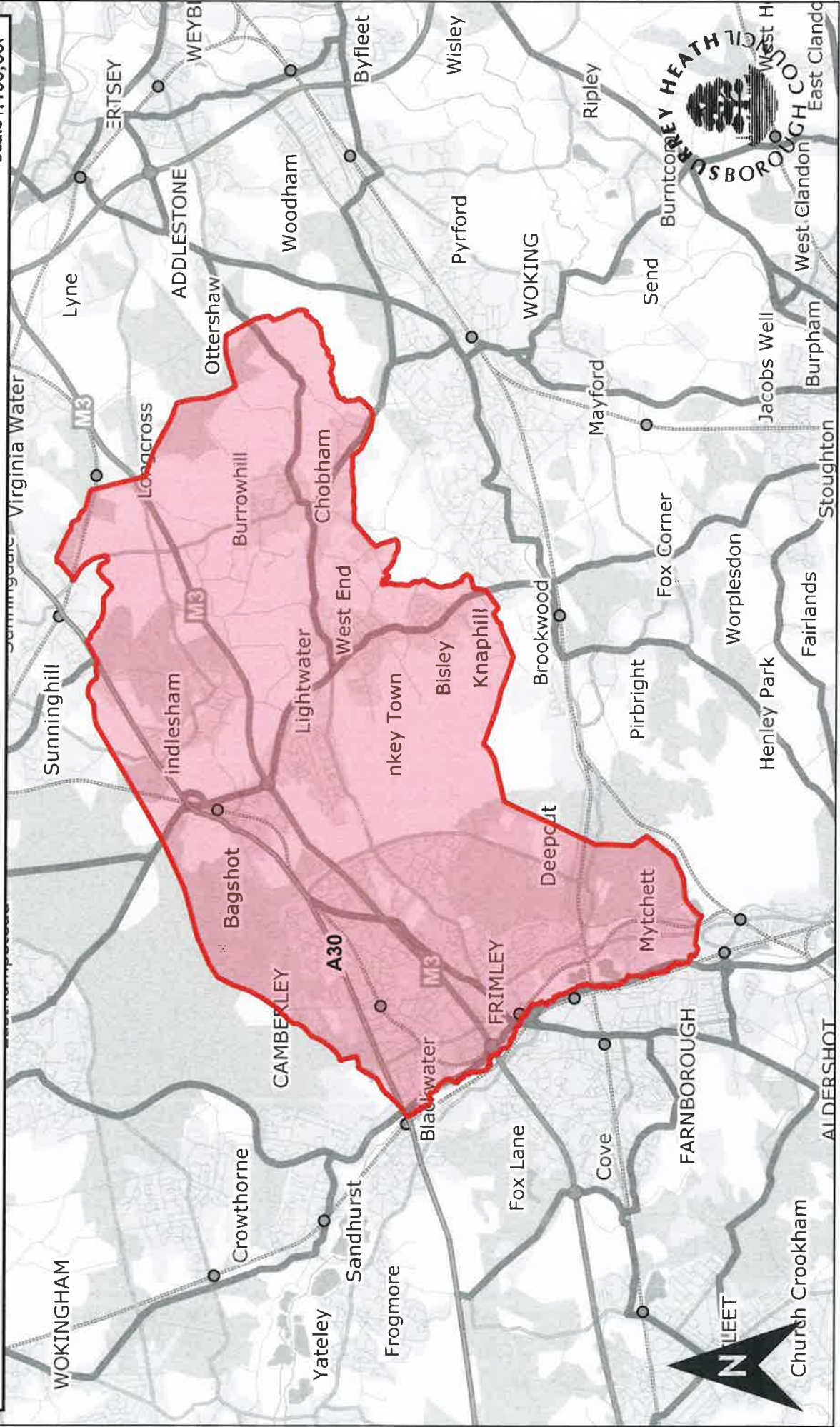
Surrey Heath Borough Council, Knoll Road, CAMBERLEY, GU15 3HD | Tel : +44 (0)1276 707100 | Fax : +44 (0)1276 707448 | Email: main.reception@surreyheath.gov.uk

© Crown copyright and database rights 2017 Ordnance Survey 100018679 | Contains Ordnance Survey data © Crown copyright and database right 2017 | © Geographers' A-Z Map Co. Ltd
Cities Revealed © copyright by The GeoInformation® Group, 2017 and Crown copyright ©. All rights reserved | Historic Mapping © Crown copyright and Landmark Information Group

Dog Fouling Schedule 4

Produced: 25.05.2017

Scale 1:100,000



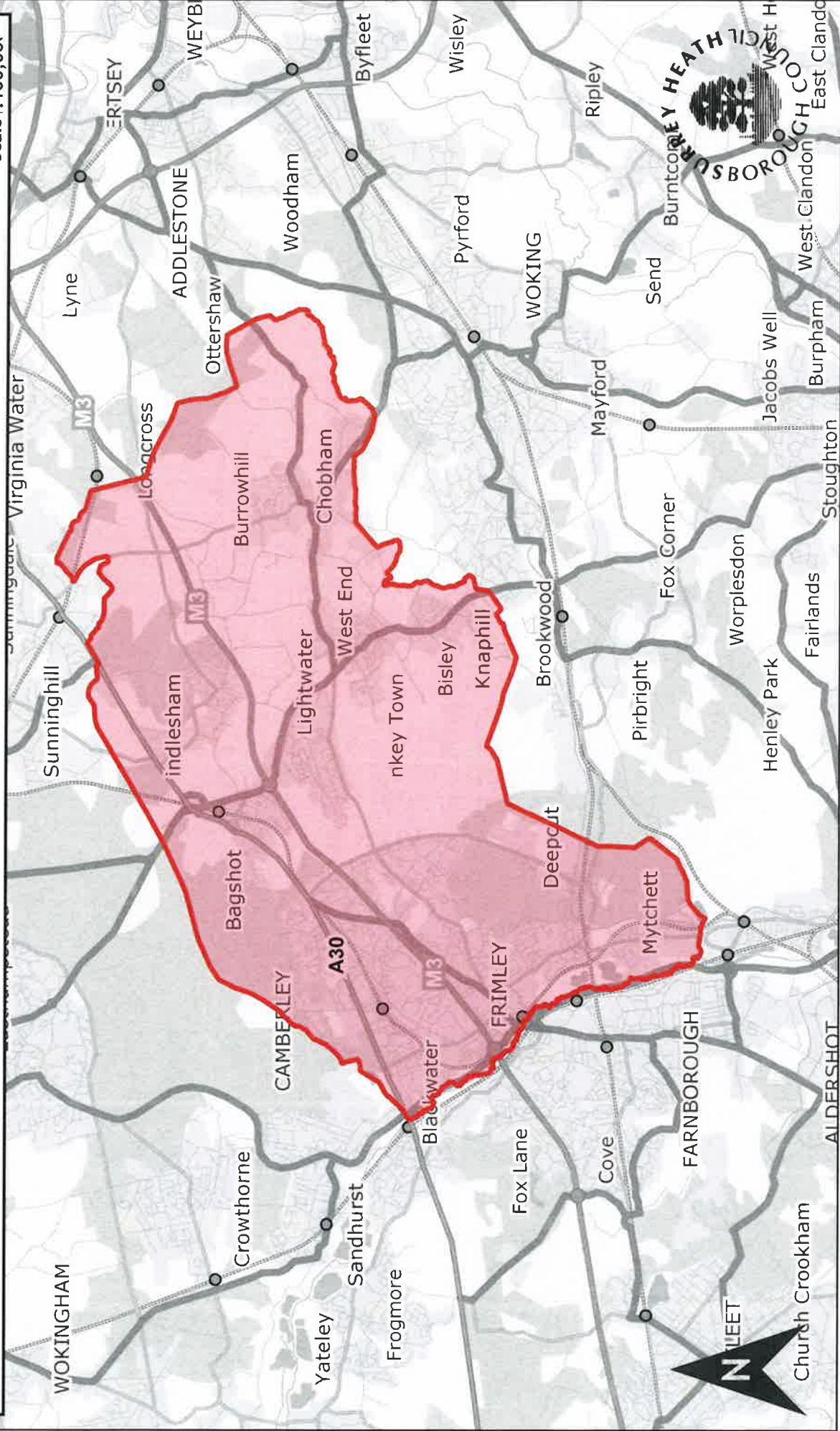
Surrey Heath Borough Council, Knoll Road, CAMBERLEY, GU15 3HD | Tel : +44 (0)1276 707100 | Fax : +44 (0)1276 707448 | Email: main_reception@surreyheath.gov.uk

© Crown copyright and database rights 2017 Ordnance Survey. 100018679 | Contains Ordnance Survey data © Crown copyright and database right 2017 | © Geographers' A-Z, Map Co., Ltd
Cities Revealed © copyright by The GeoInformation @ Group, 2017 and Crown Copyright ©. All rights reserved | Historic Mapping © Crown copyright and Landmark Information Group

Dogs on Lead by Order Schedule 5

Produced: 25.05.2017

Scale 1:100,000



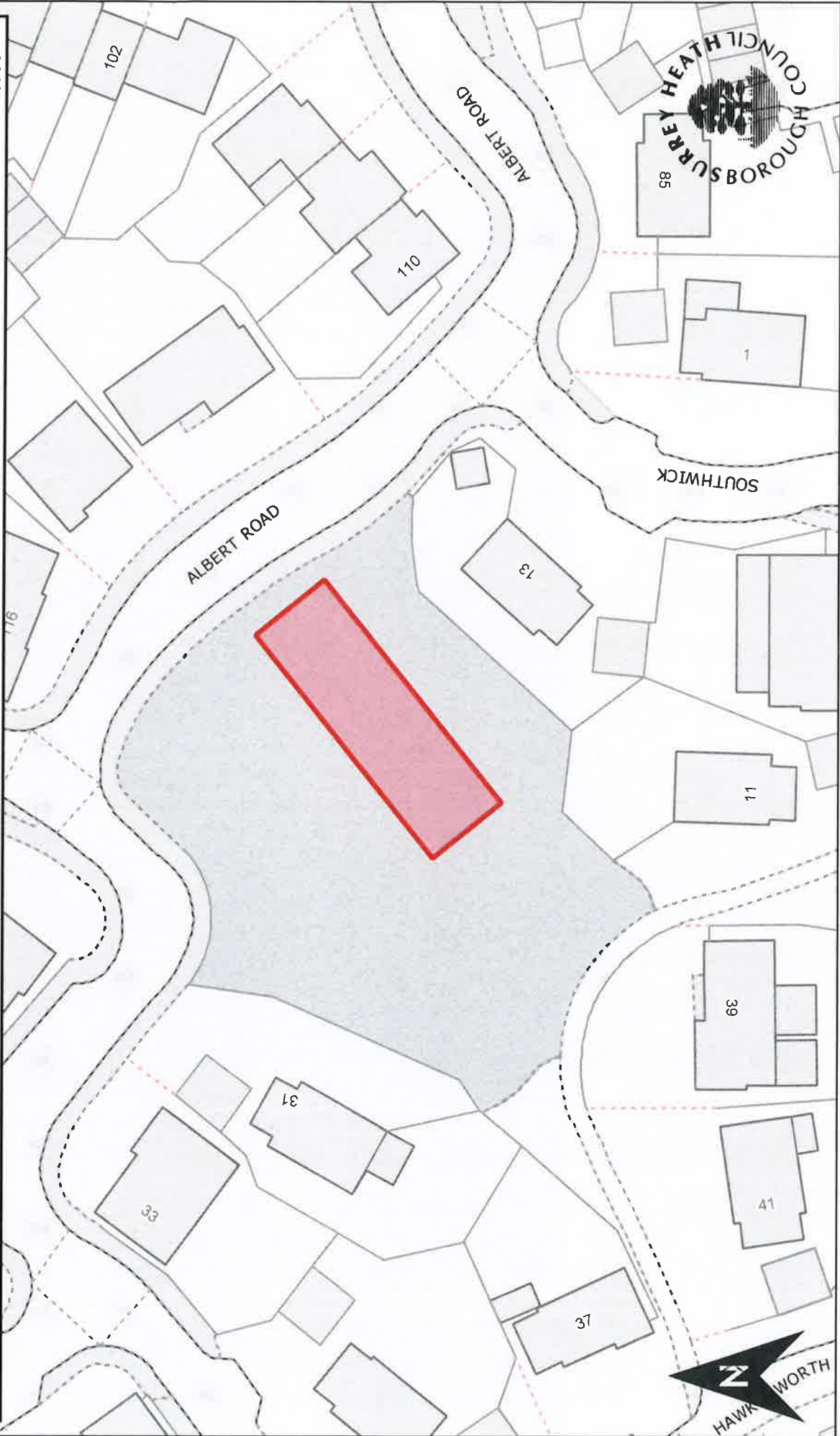
Surrey Heath Borough Council, Knoll Road, CAMBERLEY, GU15 3HD | Tel : +44 (0)1276 707100 | Fax : +44 (0)1276 707448 | Email: main.reception@surreyheath.gov.uk

© Crown copyright and database rights. 2017 Ordnance Survey 100018679 | Contains Ordnance Survey data © Crown copyright and database right 2017 | © Geographers A-Z Map Co. Ltd
Cities Revealed © copyright by The GeoInformation & Group, 2017 and Crown Copyright ©. All rights reserved | Historic Mapping © Crown copyright and Landmark Information Group

Dog Control Order - Playground - Albert Road Schedule 6

Produced: 25.05.2017

Scale 1:500



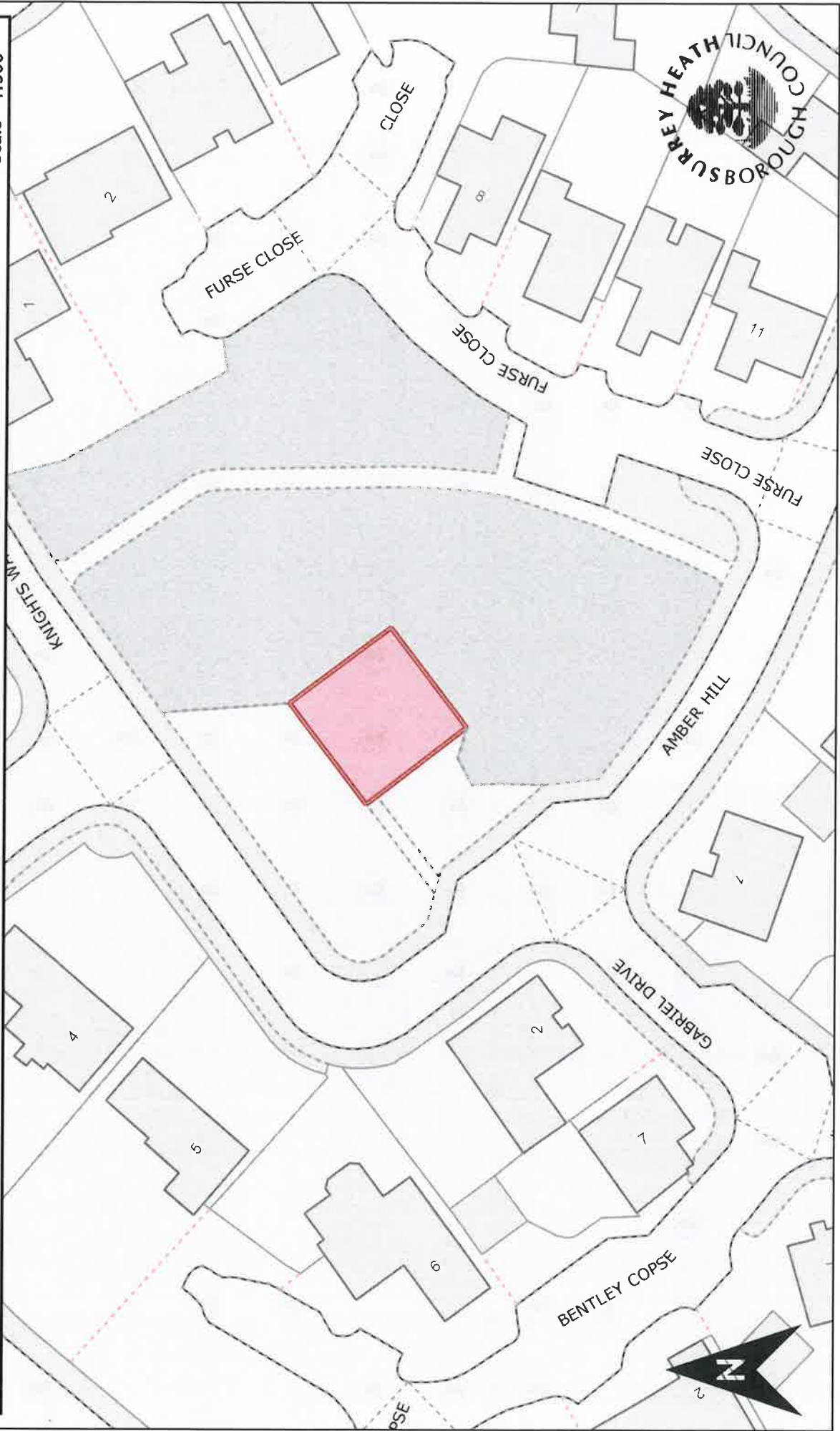
Surrey Heath Borough Council, Knoll Road, CAMBERLEY, GU15 3HD | Tel : +44 (0)1276 707100 | Fax : +44 (0)1276 707448 | Email: main.reception@surreyheath.gov.uk

© Crown copyright and database rights 2017 Ordnance Survey 100018079 | Contains Ordnance Survey data © Crown copyright and database right 2017 | © Geographers A-Z Map Co. Ltd
Cities Revealed © copyright by The GeoInformation @ Group, 2017 and Crown Copyright ©. All rights reserved | Historic Mapping © Crown copyright and Landmark Information Group

Produced: 25.05.2017

Scale 1:500

Dog Control Order - Bentley Copse



Surrey Heath Borough Council, Knoll Road, CAMBERLEY, GU15 3HD | Tel : +44 (0)1276 707100 | Fax : +44 (0)1276 707448 | Email: main.reception@surreyheath.gov.uk

© Crown copyright and database right, 2017. Ordnance Survey 100018679 | Contains Ordnance Survey data © Crown copyright and database right 2017 | © Geographers' A-Z Map Co. Ltd
Cities Revealed © copyright by The GeoInformation @ Group, 2017 and Crown Copyright ©. All rights reserved | Historic Mapping © Crown copyright and Landmark Information Group

Dog Control Order - Playground - Briar Avenue

Produced: 25.05.2017

Scale 1:500



Community Centre



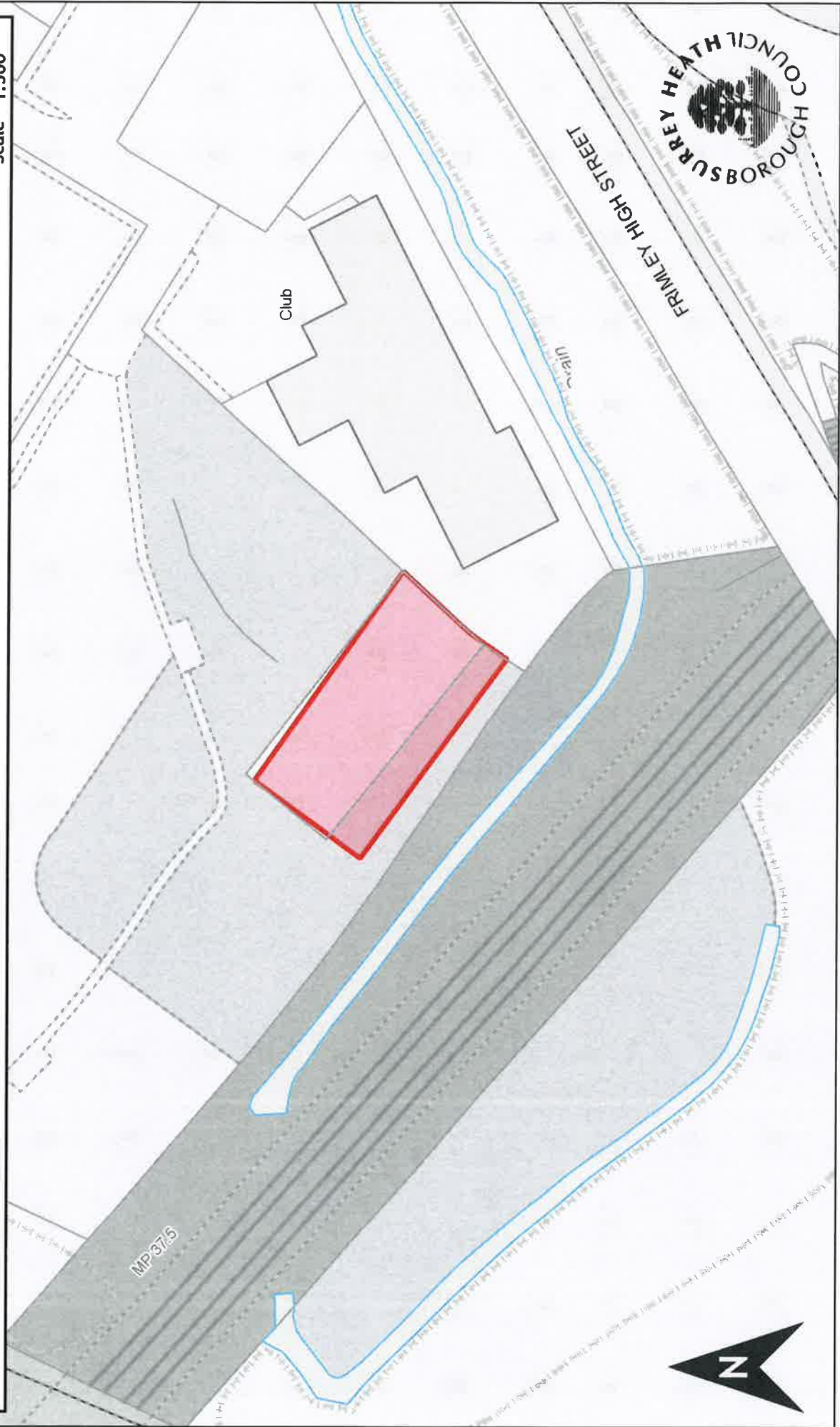
Surrey Heath Borough Council, Knoll Road, CAMBERLEY, GU15 3HD | Tel : +44 (0)1276 707100 | Fax : +44 (0)1276 707448 | Email: main.reception@surreyheath.gov.uk

© Crown copyright and database right, 2017 Ordnance Survey, 100018679 | Contains Ordnance Survey data © Crown copyright and database right, 2017 | © Geographers' A-Z Map Co. Ltd
Cities Revealed © copyright by The GeoInformation @ Group, 2017 and Crown Copyright ©. All rights reserved | Historic Mapping © Crown copyright and Landmark Information Group

Dog Control Order - Playground - Burrell Road

Produced: 25.05.2017

Scale 1:500



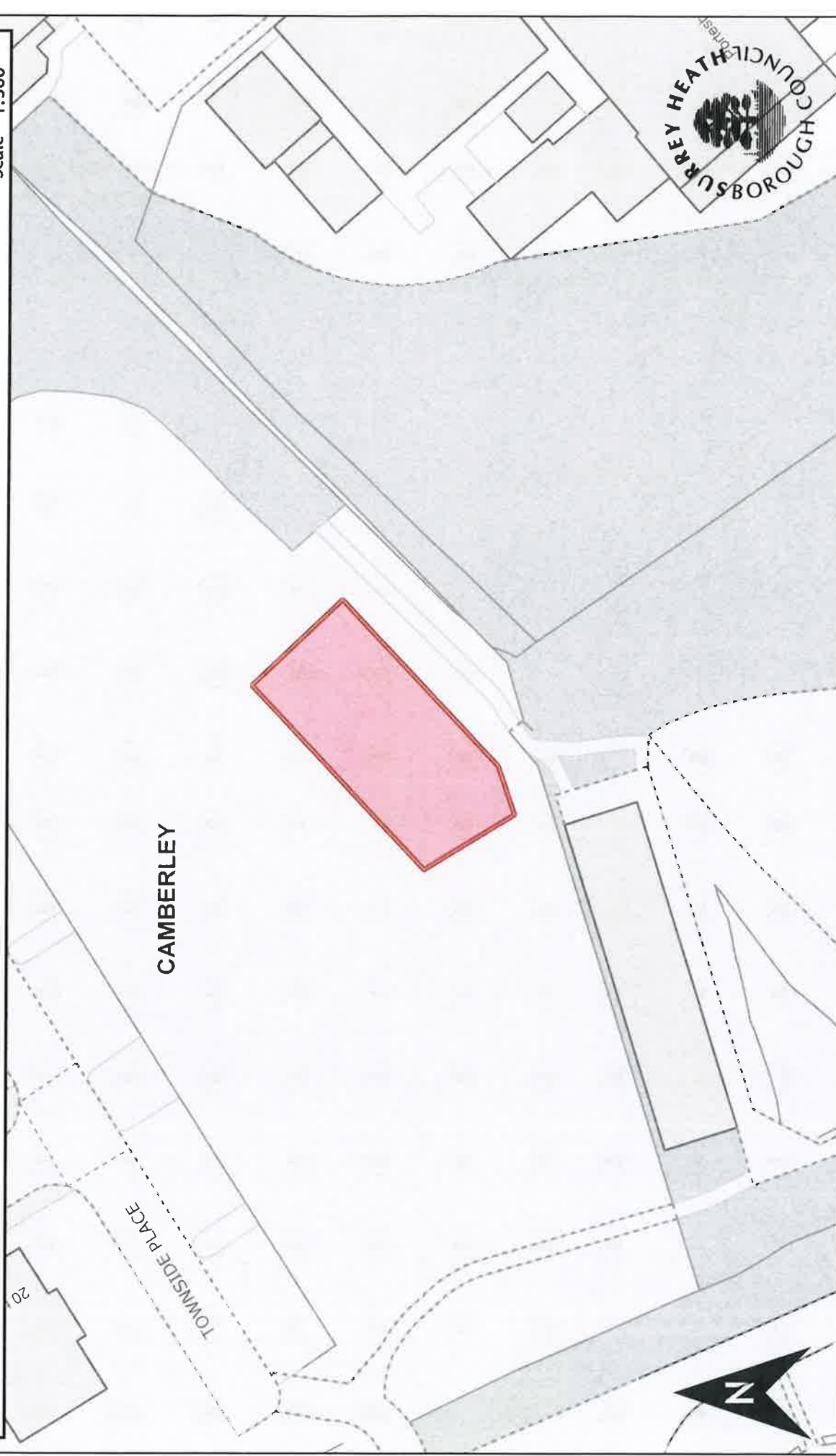
Surrey Heath Borough Council, Knoll Road, CAMBERLEY, GU15 3HD | Tel : +44 (0)1276 707100 | Fax : +44 (0)1276 707448 | Email: main.reception@surreyheath.gov.uk

© Crown copyright and database rights 2017 Ordnance Survey data © Crown copyright and database right 2017 | © Geographers A-Z Map Co. Ltd
Cities Revealed © copyright by The GeoInformation @ Group, 2017 and Crown Copyright © All rights reserved | This is a Mapping © Crown copyright and Landmark Information Group

Produced: 25.05.2017

Scale 1:500

Dog Control Order - Playground - Camberley Town Park and Obelisk



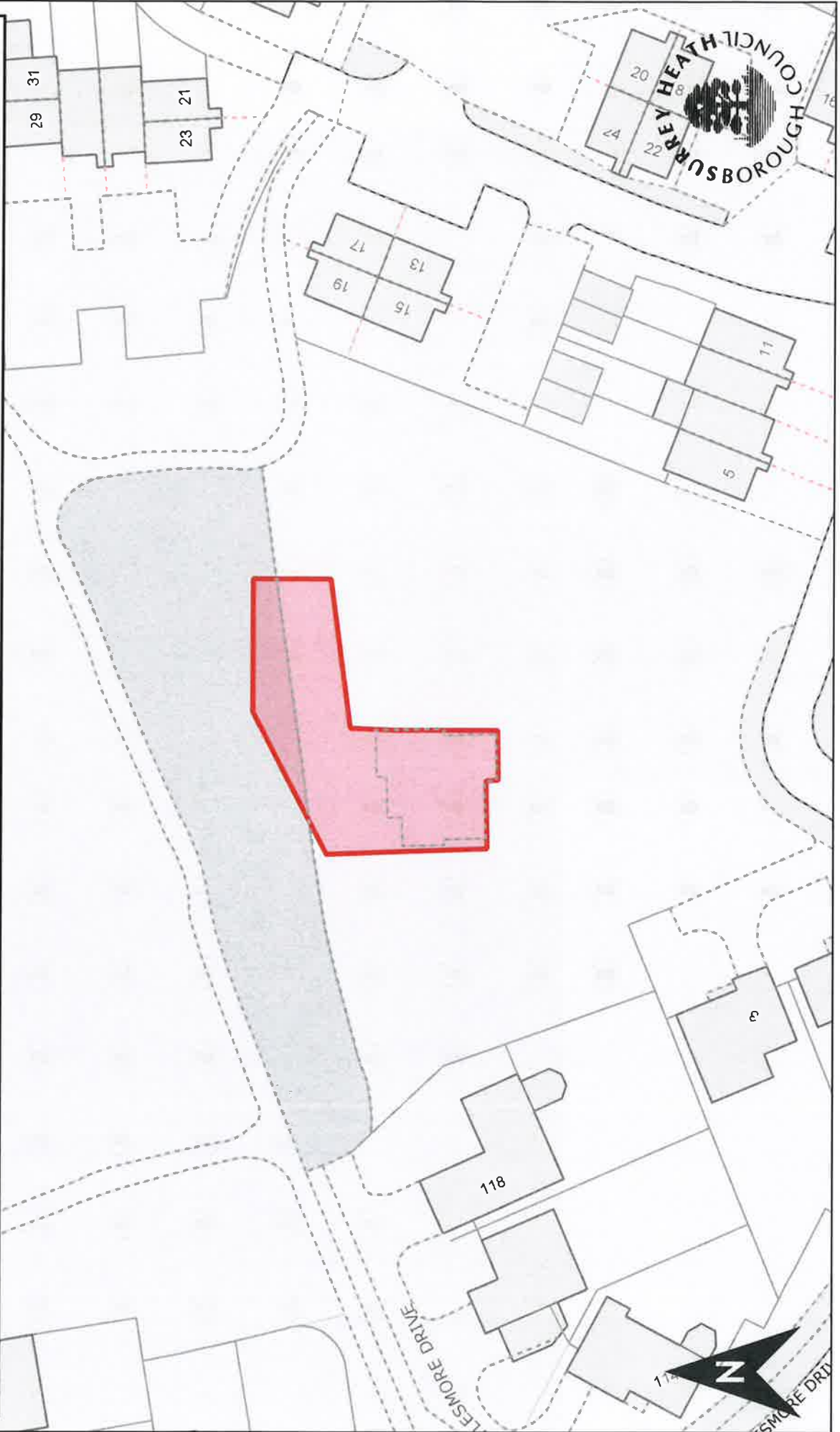
Surrey Heath Borough Council, Knoll Road, CAMBERLEY, GU15 3HD | Tel : +44 (0)1276 707100 | Fax : +44 (0)1276 707448 | Email: main.reception@surreyheath.gov.uk

© Crown copyright and database rights, 2017 Ordnance Survey. 100018679 | Contains Ordnance Survey data © Crown copyright and database right, 2017 | © Geographers' A-Z Map Co. Ltd
Cities Revealed © copyright by The GeoInformation @ Group, 2017 and Crown Copyright © All rights reserved | Historic Mapping © Crown copyright and Landmark Information Group

Produced: 25.05.2017

Scale 1:500

Dog Control Order - Playground - Cheylesmore Drive



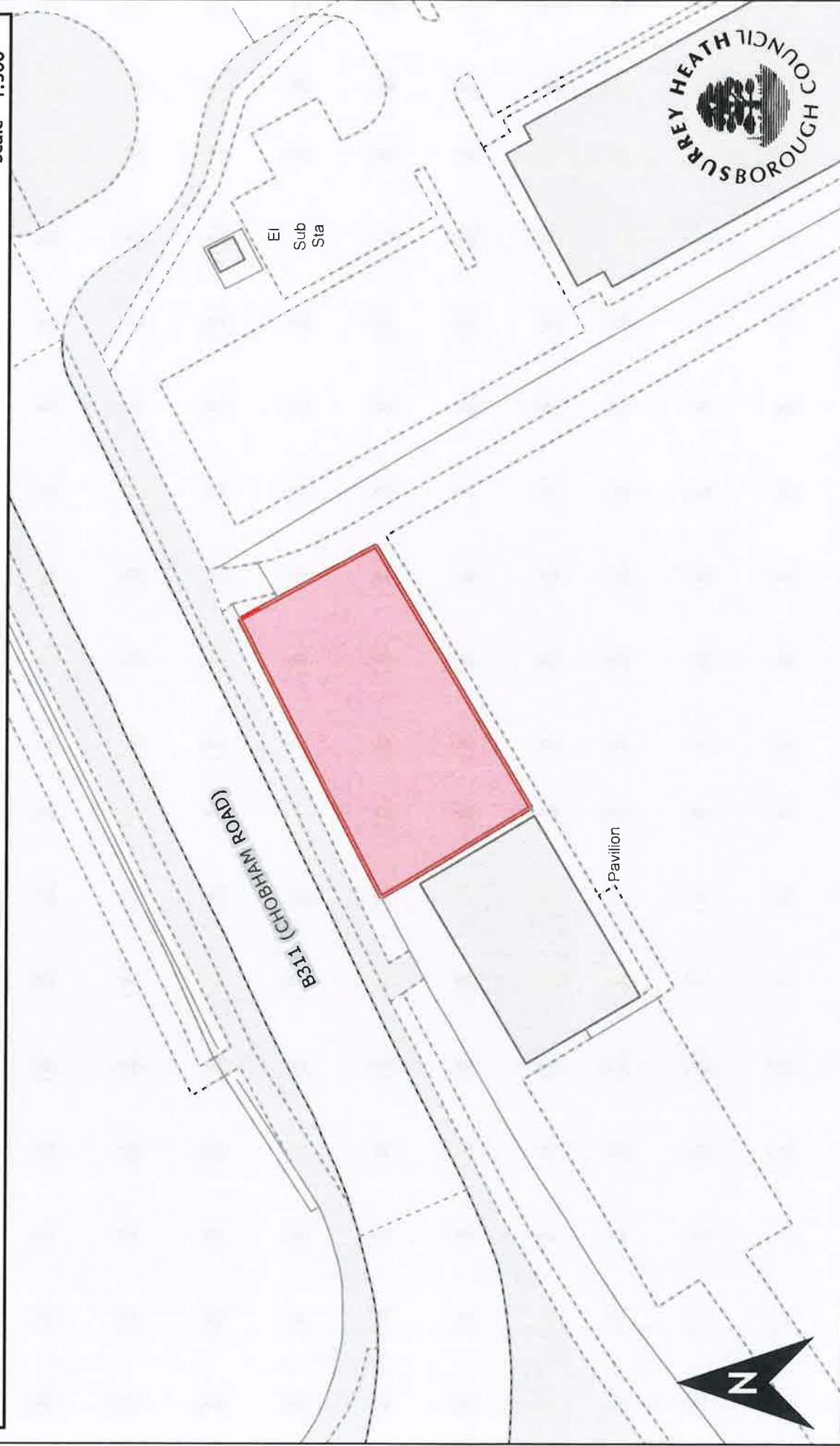
Surrey Heath Borough Council, Knoll Road, CAMBERLEY, GU15 3HD | Tel : +44 (0)1276 707100 | Fax : +44 (0)1276 707448 | Email: main.reception@surreyheath.gov.uk

© Crown copyright and database rights 2017 Ordnance Survey 100018679 | Contains Ordnance Survey data © Crown copyright and database right 2017 | © Geographers A-Z Map Co. Ltd
Cities Revealed © copyright by The GeoInformation @ Group, 2017 and Crown Copyright © All rights reserved | Historic Mapping © Crown copyright and Landmark Information Group

Produced: 25.05.2017

Scale 1:500

Dog Control Order - Playground - Chobham Road Recreation Ground



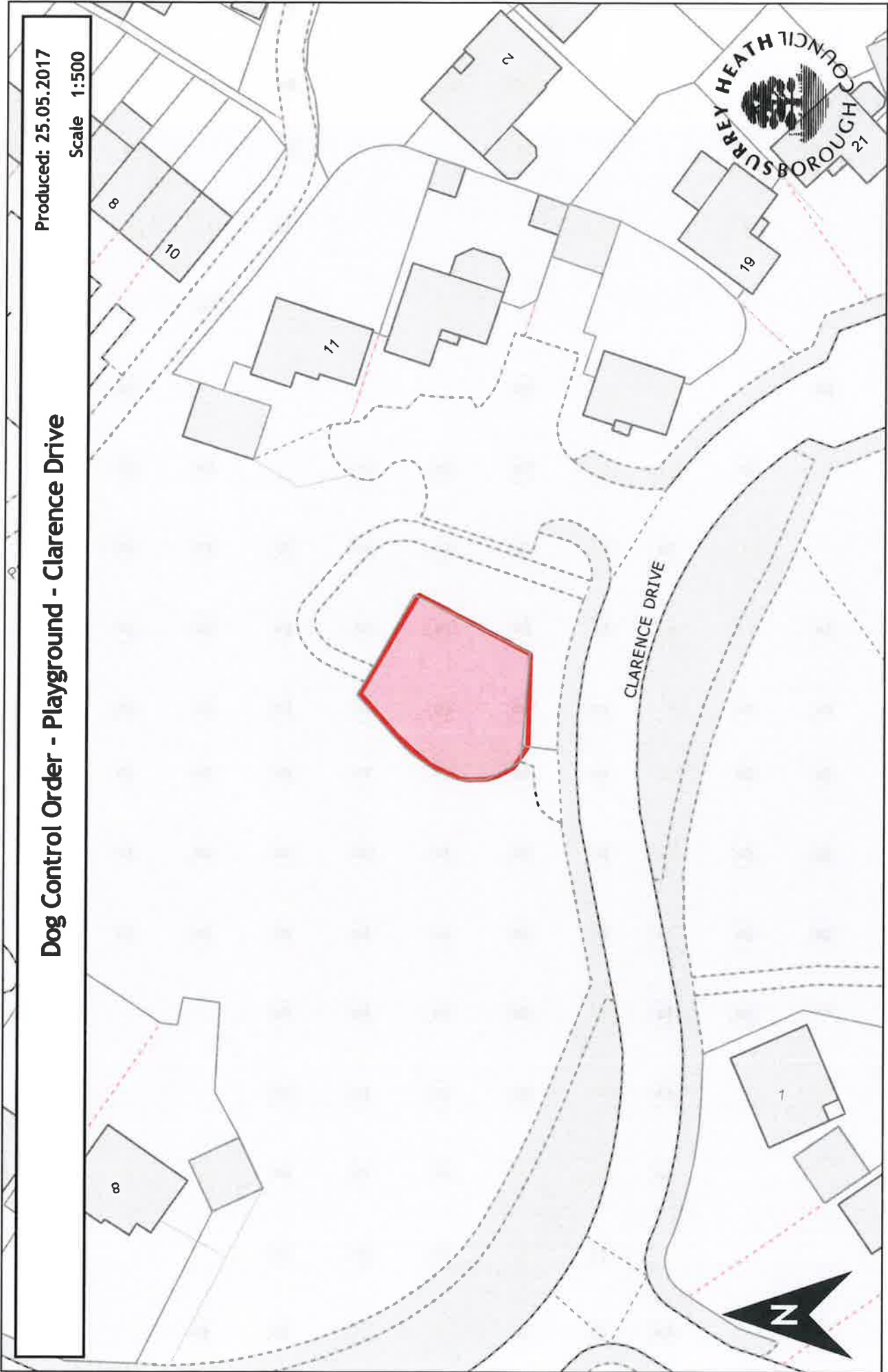
Surrey Heath Borough Council, Knoll Road, CAMBERLEY, GU15 3HD | Tel : +44 (0)1276 707100 | Fax : +44 (0)1276 707448 | Email: main.reception@surreyheath.gov.uk

© Crown copyright and database rights 2017 Ordnance Survey. 100018679 | Contains Ordnance Survey data © Crown copyright and database right 2017 | © Geographers' A-Z Map Co. Ltd
Cities Revealed © copyright by The GeoInformation @ Group, 2017 and Crown Copyright ©. All rights reserved | Historic Mapping © Crown copyright and Landmark Information Group

Dog Control Order - Playground - Clarence Drive

Produced: 25.05.2017

Scale 1:500



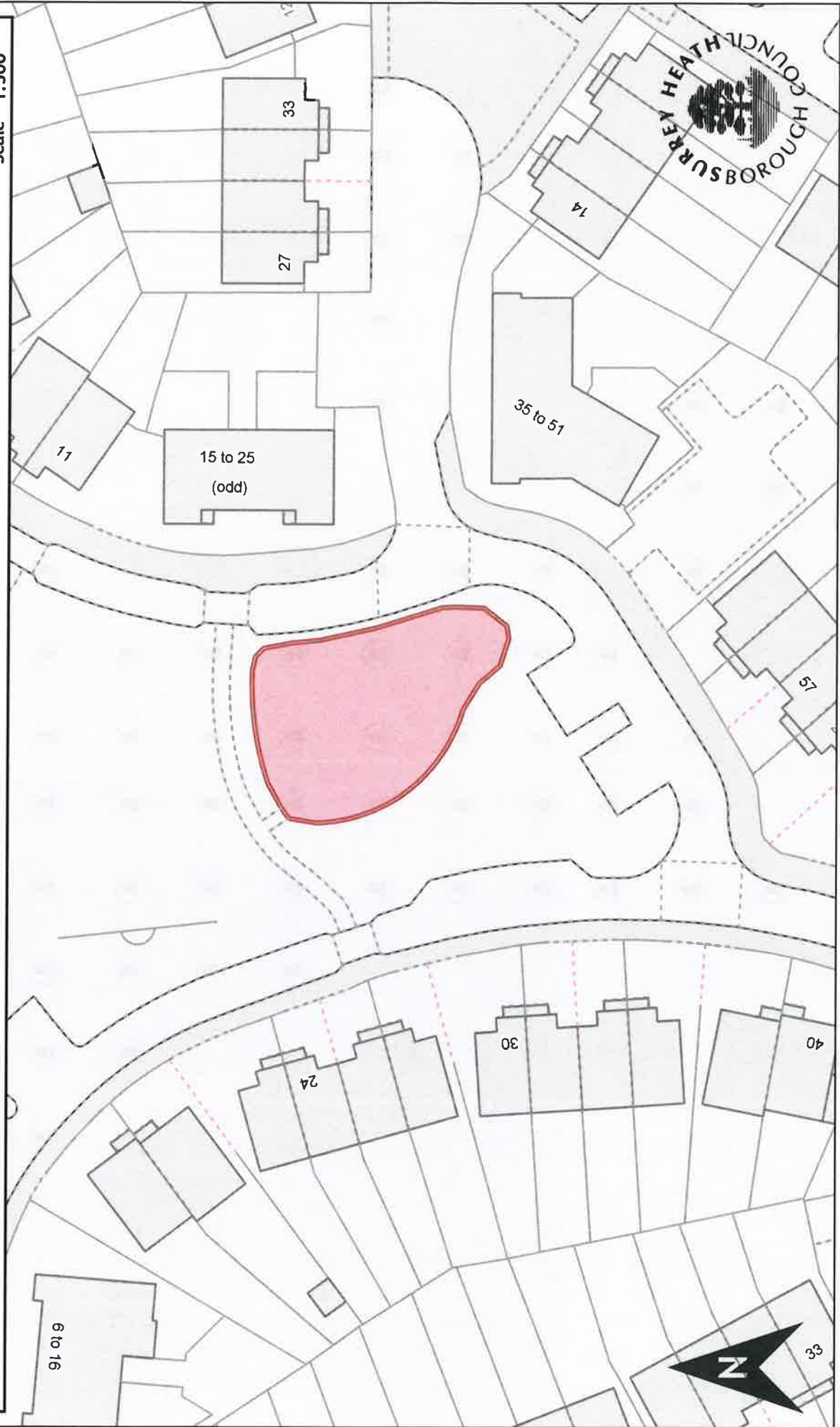
Surrey Heath Borough Council, Knoll Road, CAMBERLEY, GU15 3HD | Tel : +44 (0)1276 707100 | Fax : +44 (0)1276 707448 | Email: main.reception@surreyheath.gov.uk

© Crown copyright and database rights. 2017 Ordnance Survey data © Crown copyright and database right 2017 | © Geographers' A-Z Map Co. Ltd
Cities Revealed © copyright by The GeoInformation @ Group, 2017 and Crown Copyright © All rights reserved | Historic Mapping © Crown copyright and Landmark Information Group

Dog Control Order - Playground - Deanside

Produced: 25.05.2017

Scale 1:500



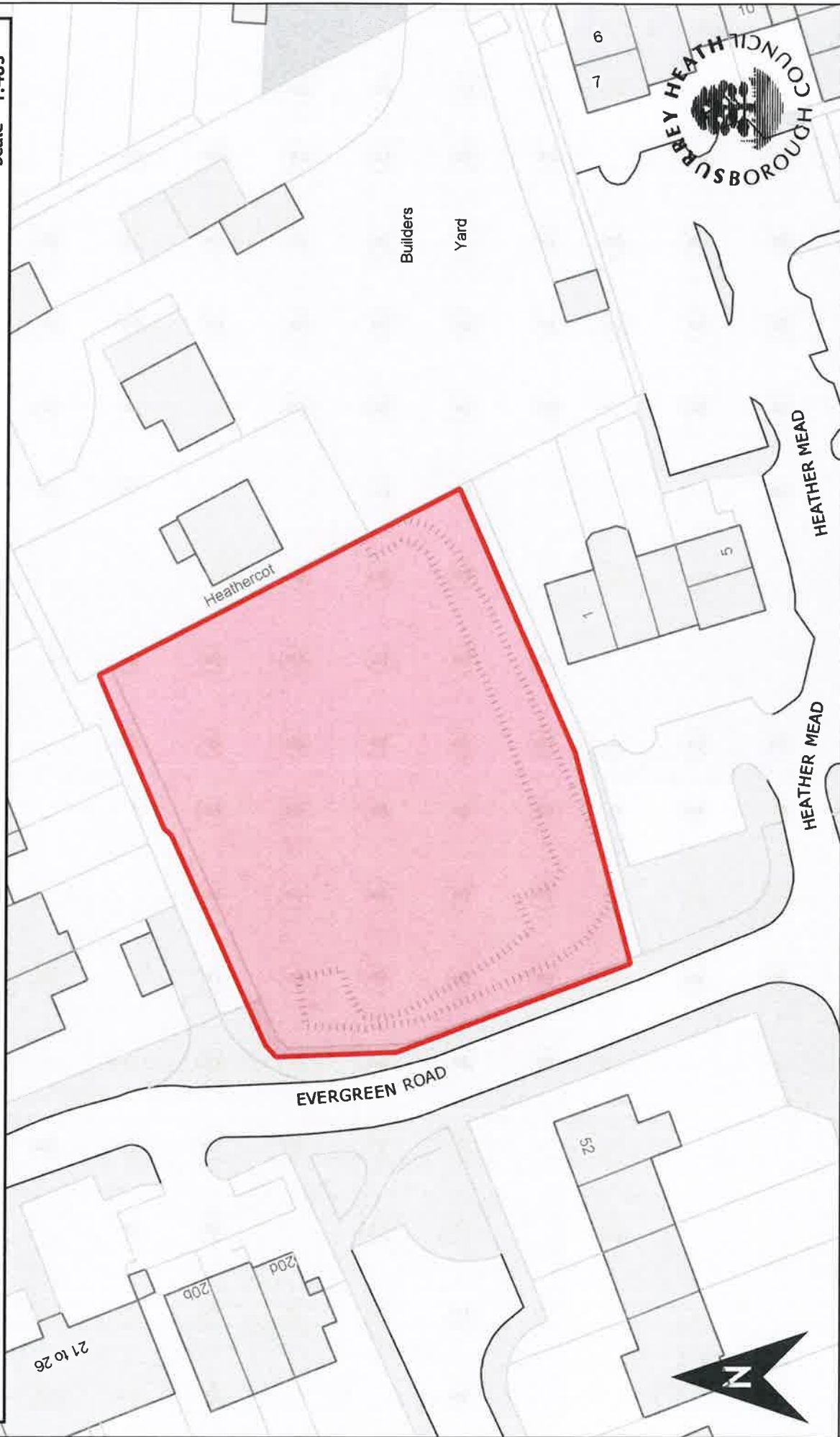
Surrey Heath Borough Council, Knoll Road, CAMBERLEY, GU15 3HD | Tel : +44 (0)1276 707100 | Fax : +44 (0)1276 707448 | Email: main_reception@surreyheath.gov.uk

© Crown copyright and database rights 2017 Ordnance Survey: 100018679 | Contains Ordnance Survey data © Crown copyright and database right 2017 | © Geograph Ltd A.Z. Map Co. Ltd
Cities Revealed © copyright by The GeoInformation @ Group, 2017 and Crown Copyright © All rights reserved | Hisconic Mapping © Crown copyright and Landmark Information Group

Produced: 06.07.2017

Scale 1:483

Dog Control Order - Playground - Evergreen Road



Surrey Heath Borough Council, Knoll Road, CAMBERLEY, GU15 3HD | Tel : +44 (0)1276 707100 | Fax : +44 (0)1276 707448 | Email: main_reception@surreyheath.gov.uk

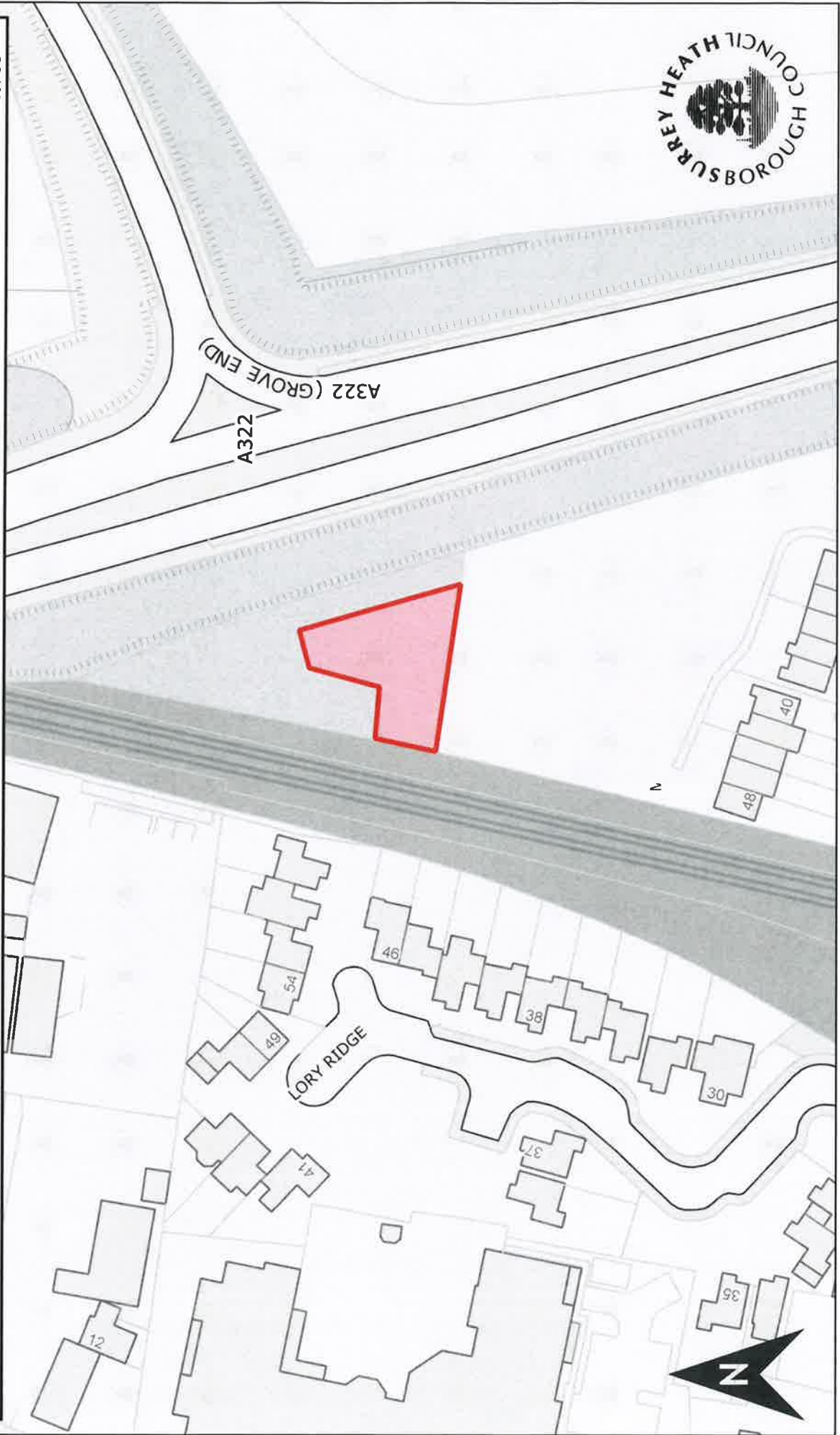
© Crown copyright and database rights 2017 Ordnance Survey | Contains Ordnance Survey data © Crown copyright and database right 2017 | © Geographers' A-Z Map Co. Ltd
Cities Revealed © copyright by The GeoInformation @ Group, 2017 and Crown Copyright © All rights reserved | Historic Mapping © Crown copyright and Landmark Information Group

Demot

Dog Control Order - Playground - Freemantle Road

Produced: 06.07.2017

Scale 1:965



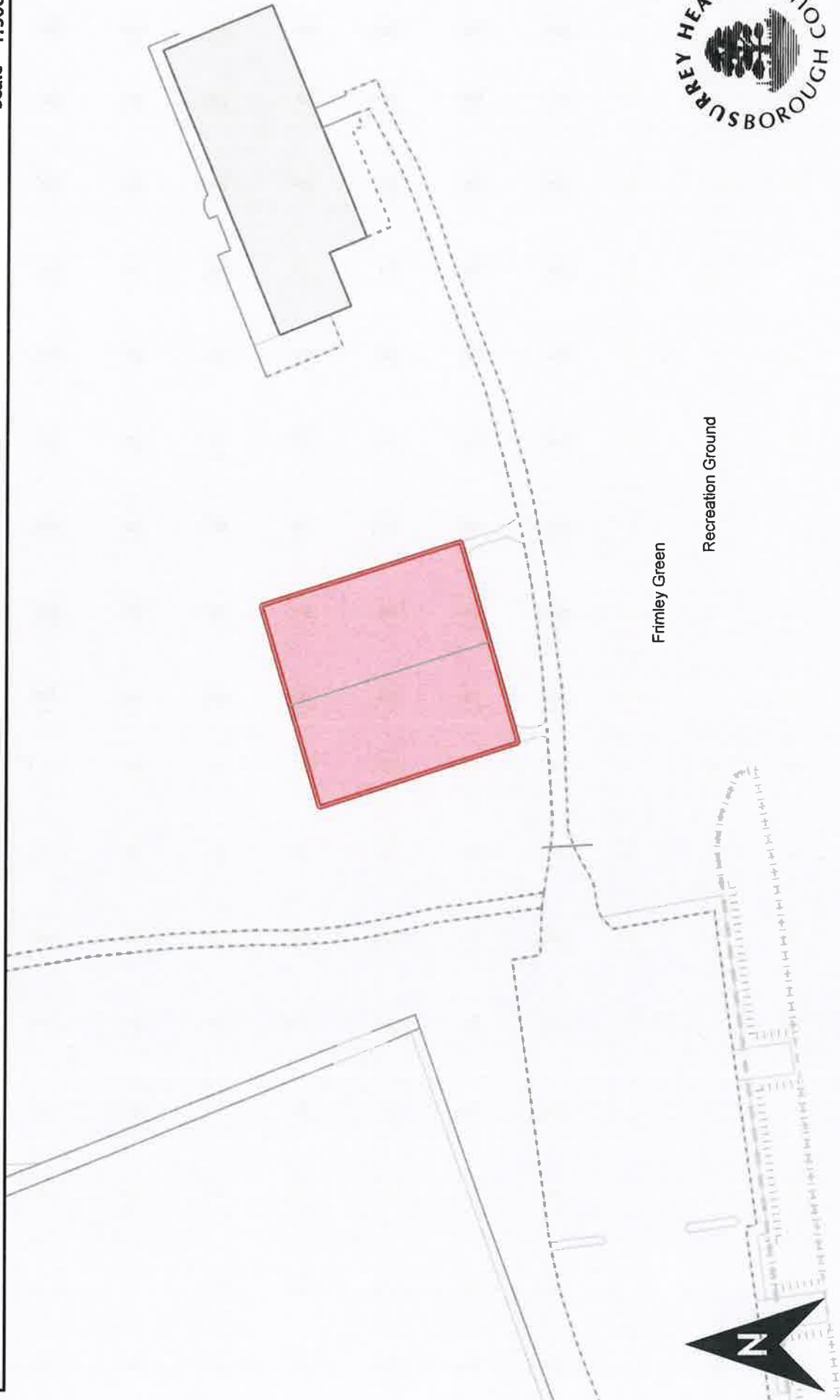
Surrey Health Borough Council, Knoll Road, CAMBERLEY, GU15 3HD | Tel : +44 (0)1276 707100 | Fax : +44 (0)1276 707448 | Email: main.reception@surreyhealth.gov.uk

© Crown copyright and database rights 2017 Ordnance Survey. 100018679 | Contains Ordnance Survey data © Crown copyright and database right 2017 | © Geographers A-Z Map Co. Ltd
Cities Revealed © copyright by The GeoInformation @ Group, 2017 and Crown Copyright ©. All rights reserved | Historic Mapping © Crown copyright and Landmark Information Group

Dog Control Order - Playground - Frimley Green Recreation Ground

Produced: 25.05.2017

Scale 1:500



Frimley Green

Recreation Ground



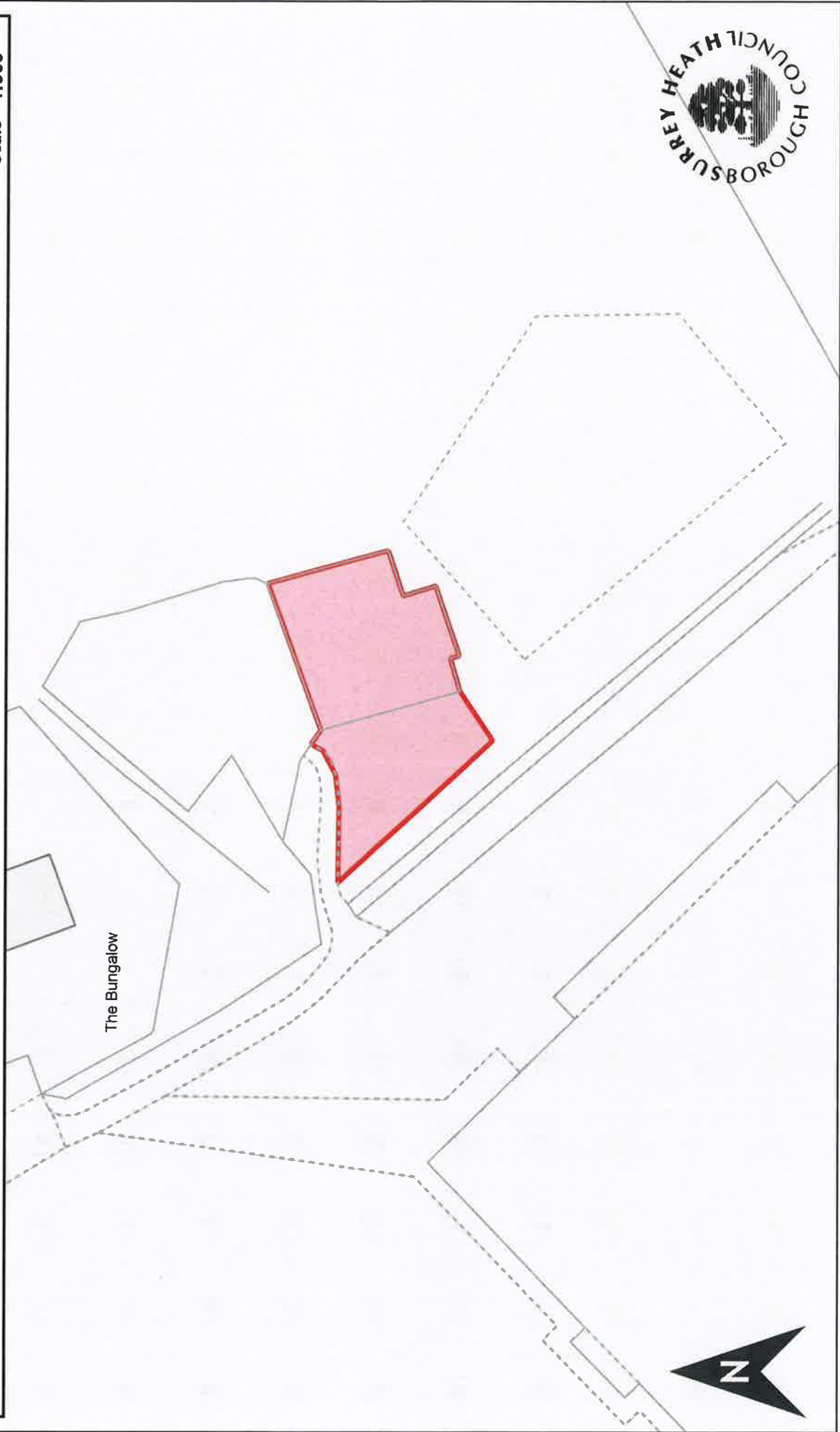
Surrey Heath Borough Council, Knoll Road, CAMBERLEY, GU15 3HD | Tel : +44 (0)1276 707100 | Fax : +44 (0)1276 707448 | Email: main_reception@surreyheath.gov.uk

© Crown copyright and database rights 2017 Ordnance Survey | Contains Ordnance Survey data © Crown copyright and database right 2017 | © Geographers' A-Z Map Co. Ltd
Cities Revealed © copyright by The GeoInformation @ Group, 2017 and Crown Copyright © All rights reserved | Historic Mapping © Crown copyright and Landmark Information Group

Produced: 25.05.2017

Scale 1:500

Dog Control Order - Playground - Frimley Lodge Park



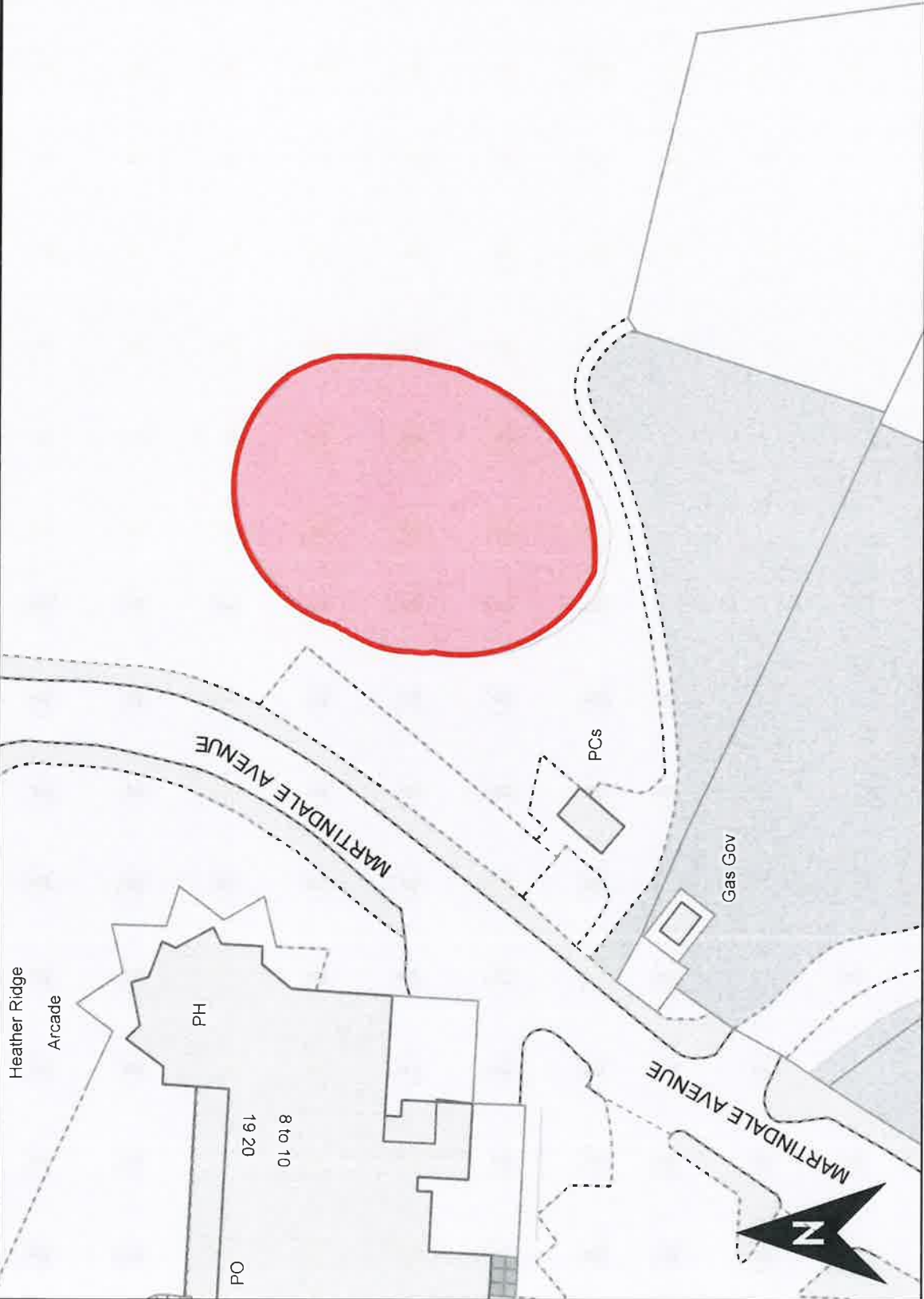
Surrey Heath Borough Council, Knoll Road, CAMBERLEY, GU15 3HD | Tel : +44 (0)1276 707100 | Fax : +44 (0)1276 707448 | Email: main.reception@surreyheath.gov.uk

© Crown copyright and database rights. 2017 Ordnance Survey. 100018679 | Contains Ordnance Survey data © Crown copyright and database right, 2017 | © Geographers A-Z Map Co. Ltd
Cities Revealed © copyright by The GeoInformation @ Group, 2017 and Crown Copyright © All rights reserved | Historic Mapping © Crown copyright and Landmark Information Group

Produced: 25.05.2017

Scale 1:500

Dog Control Order - Playground - Heatherside Recreation Ground



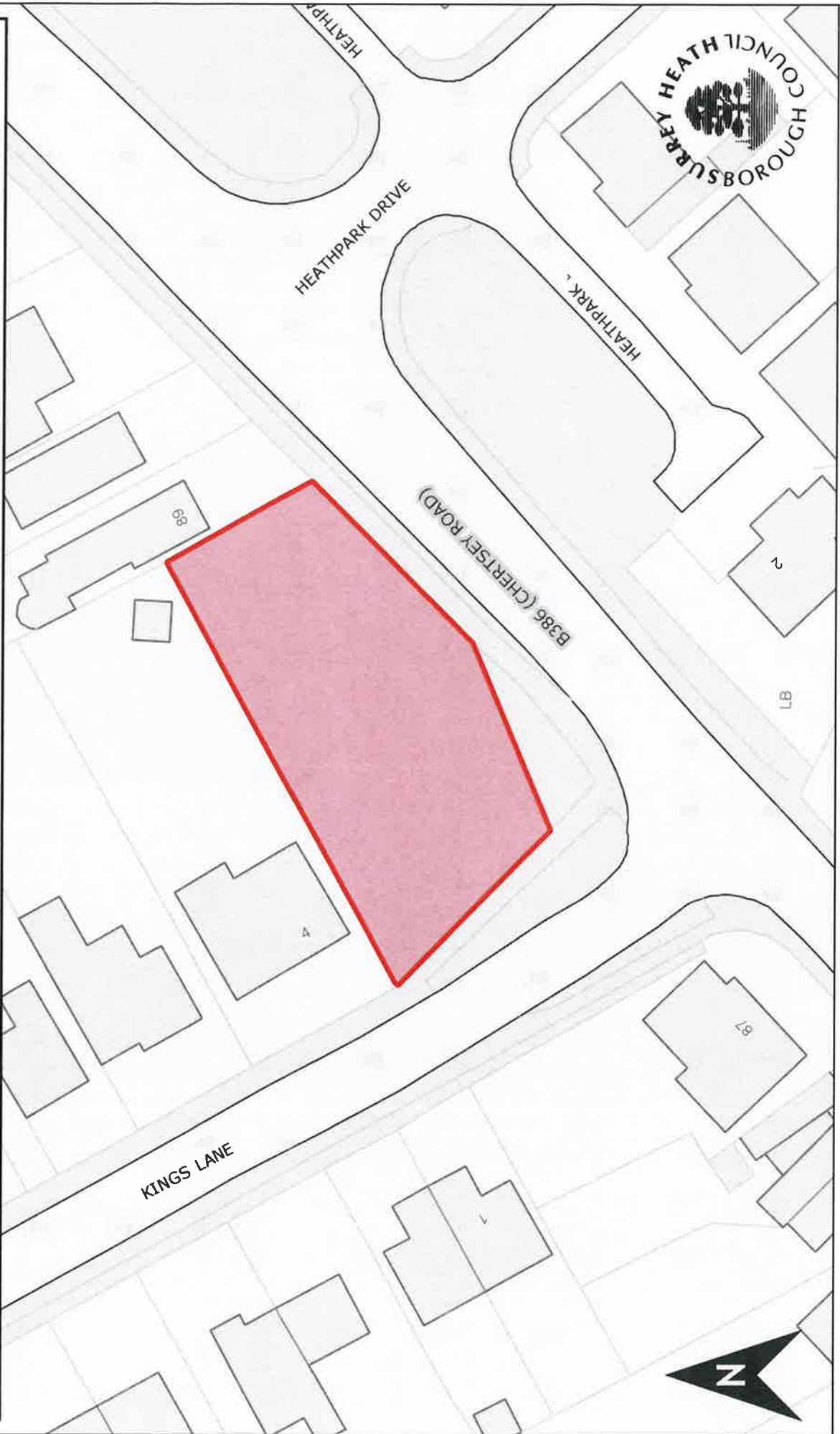
Surrey Heath Borough Council, Knoll Road, CAMBERLEY, GU15 3HD | Tel : +44 (0)1276 707100 | Fax : +44 (0)1276 707448 | Email: main.reception@surreyheath.gov.uk

© Crown copyright and database right. 2017 Ordnance Survey. 100018679 | Contains Ordnance Survey data © Crown copyright and database right 2017 | © Geographers' A-Z Map Co. Ltd
Cities Revealed © copyright by The GeoInformation @ Group, 2017 and Crown Copyright ©. All rights reserved | Historic Mapping © Crown copyright and Landmark Information Group

Produced: 06.07.2017

Scale 1:483

Dog Control Order - Kings Lane



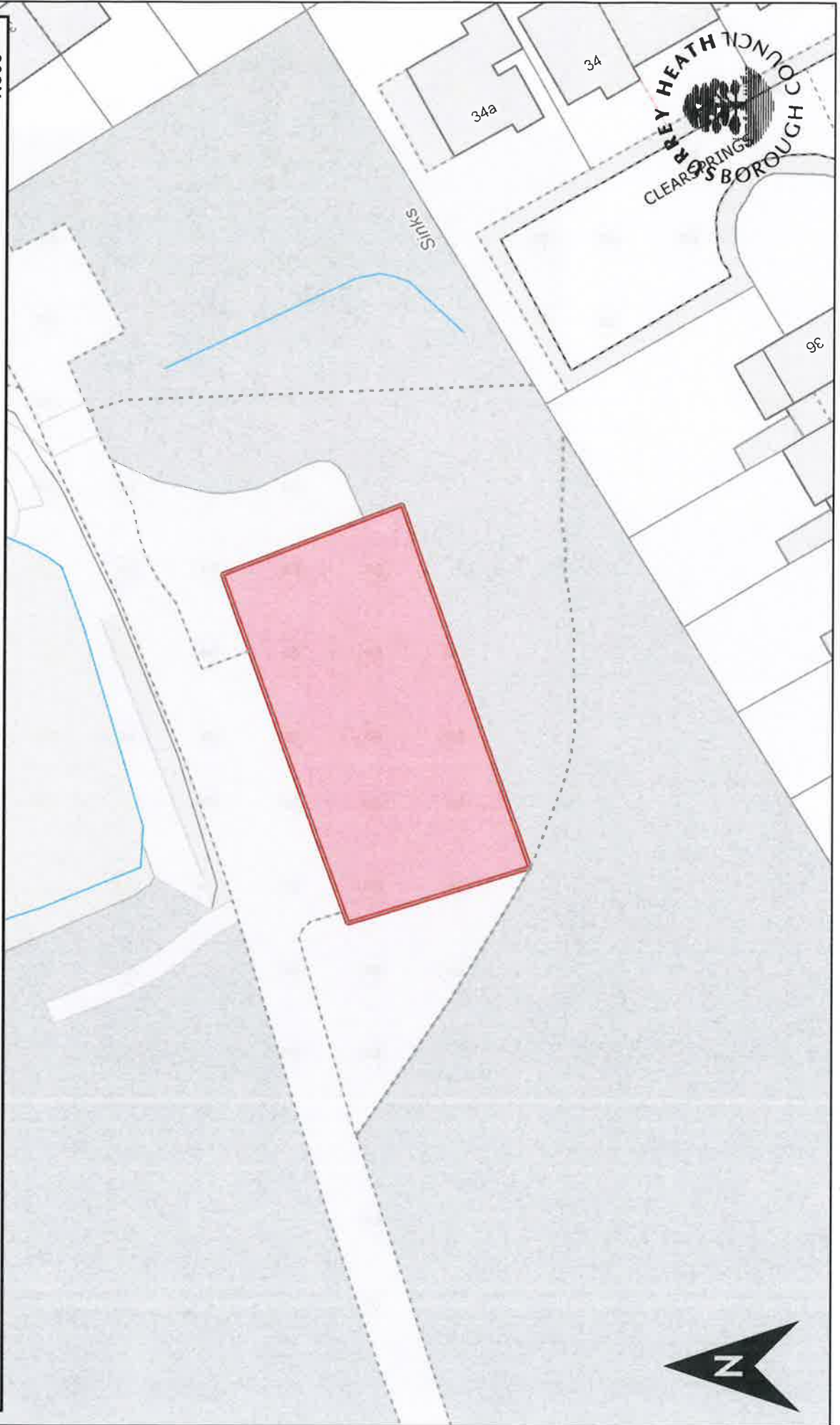
Surrey Heath Borough Council, Knoll Road, Camberley, GU15 3HD | Tel : +44 (0)1276 707100 | Fax : +44 (0)1276 707448 | Email: main.reception@surreyheath.gov.uk

© Crown copyright and database rights 2017 Ordnance Survey 100018679 | Contains Ordnance Survey data © Crown copyright and database right 2017 | © Geographers' A-Z Map Co. Ltd
Cities Revealed © copyright by The GeoInformation @ Group, 2017 and Crown Copyright ©. All rights reserved | Historic Mapping © Crown copyright and Landmark Information Group

Produced: 25.05.2017

Scale 1:500

Dog Control Order - Playground - Lightwater Country Park



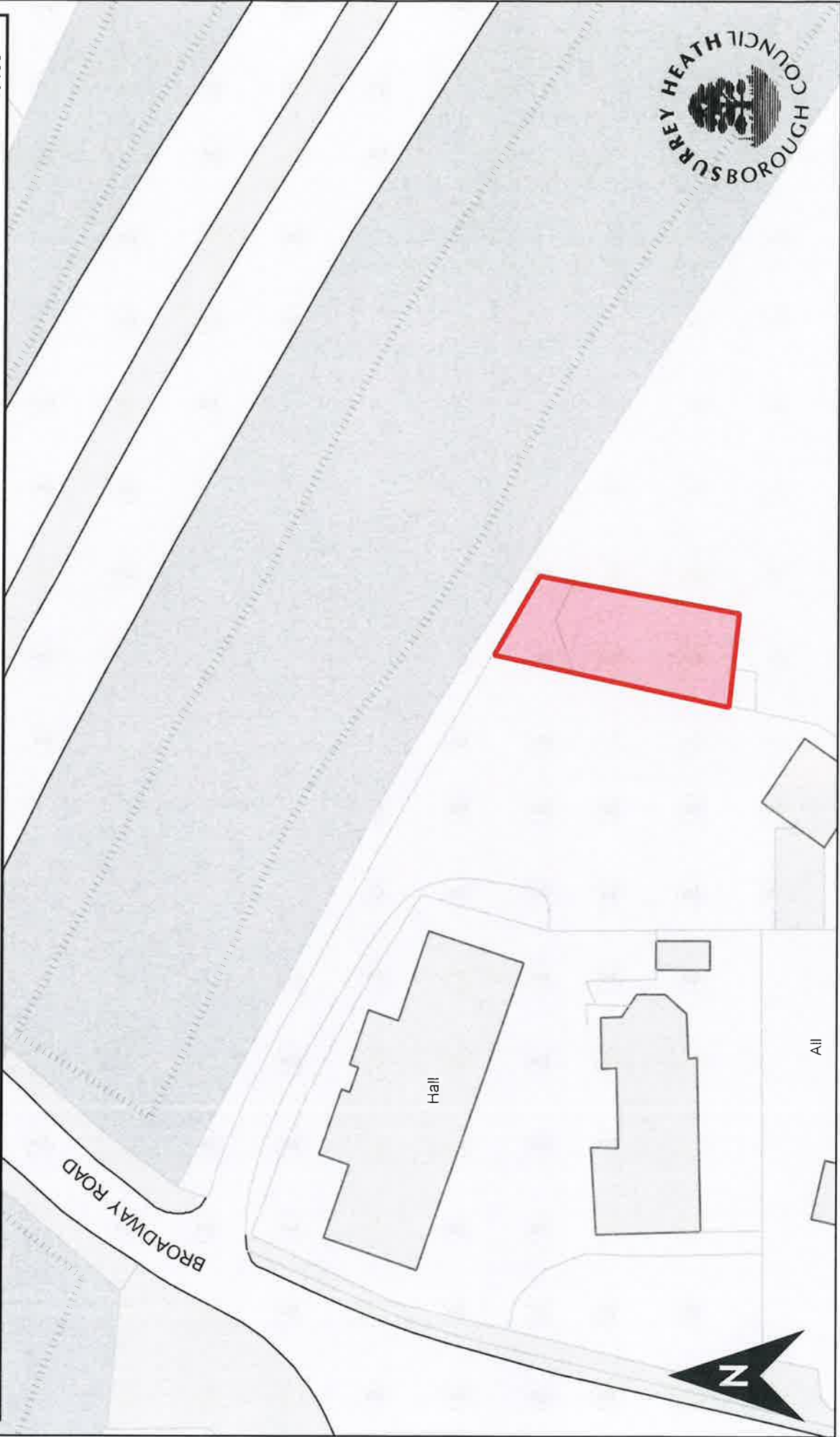
Surrey Heath Borough Council, Knoll Road, CAMBERLEY, GU15 3HD | Tel : +44 (0)1276 707100 | Fax : +44 (0)1276 707448 | Email: main.reception@surreyheath.gov.uk

© Crown copyright and database rights 2017 Ordnance Survey. 100018679 | Contains Ordnance Survey data © Crown copyright and database right, 2017 | © Geographers' A-Z Map Co. Ltd
Cities Revealed © copyright by The GeoInformation @ Group, 2017 and Crown Copyright ©. All rights reserved | Historic Mapping © Crown copyright and Landmark Information Group

Produced: 06.07.2017

Scale 1:483

Dog Control Order - Playground - Lightwater Recreation Ground



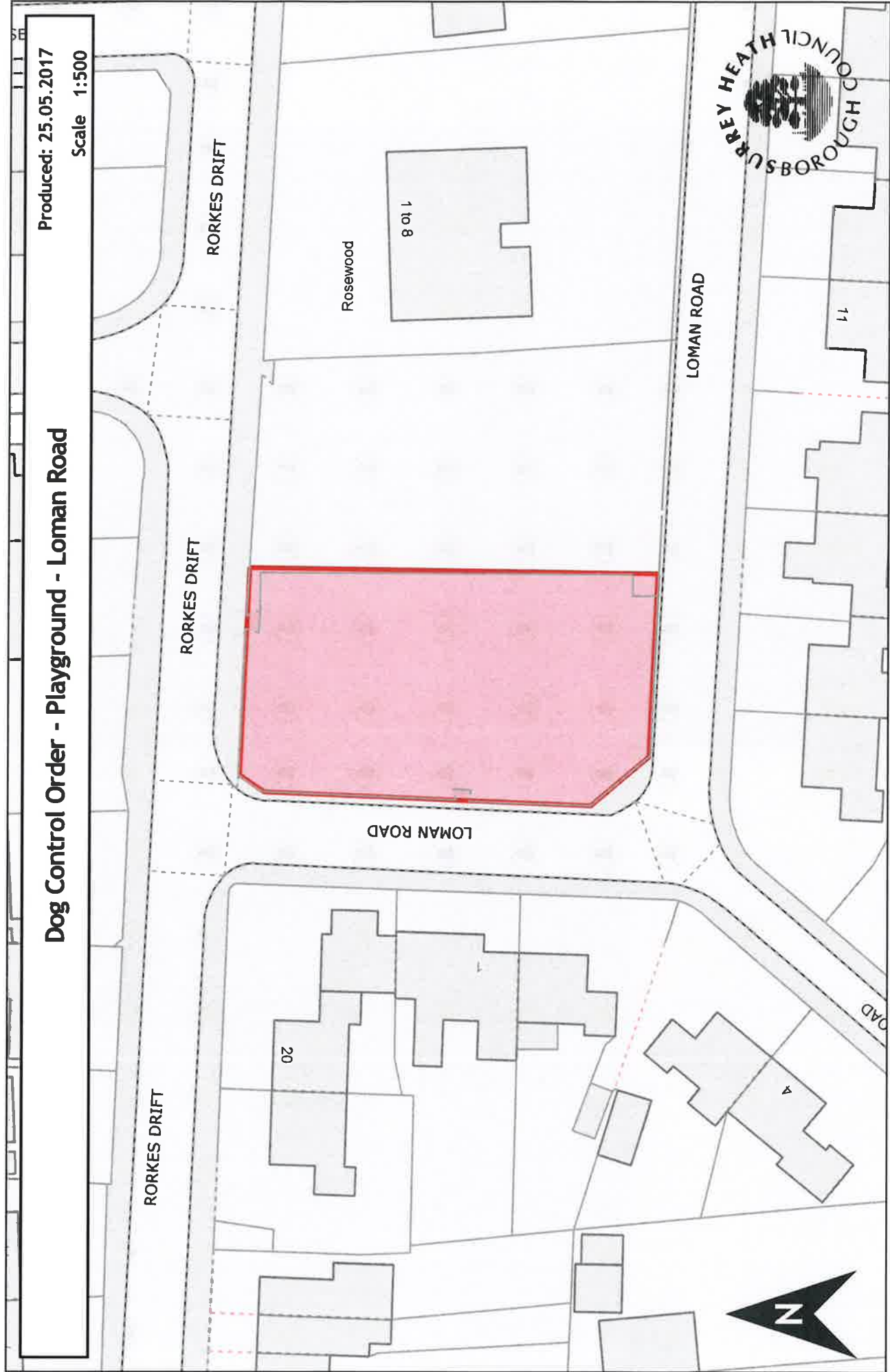
Surrey Heath Borough Council, Knoll Road, CAMBERLEY, GU15 3HD | Tel : +44 (0)1276 707100 | Fax : +44 (0)1276 707448 | Email: main.reception@surreyheath.gov.uk

© Crown copyright and database rights 2017 (Ordnance Survey 100018679) | Contains Ordnance Survey data © Crown copyright and database right 2017 | © Geographers' A-Z Map Co. Ltd
Cities Revealed © copyright by The GeoInformation @ Group, 2017 and Crown Copyright ©. All rights reserved | Historic Mapping © Crown copyright and Landmark Information Group

Dog Control Order - Playground - Loman Road

Produced: 25.05.2017

Scale 1:500



Surrey Heath Borough Council, Knoll Road, CAMBERLEY, GU15 3HD | Tel : +44 (0)1276 707100 | Fax : +44 (0)1276 707448 | Email: main.reception@surreyheath.gov.uk

© Crown copyright and database rights 2017 Ordnance Survey 100018679 | Contains Ordnance Survey data © Crown copyright and database right 2017 | © Geographers' A-Z Map Co. Ltd
Cities Revealed © copyright by The GeoInformation & Group, 2017 and Crown Copyright © All rights reserved | Historic Mapping © Crown copyright and Landmark Information Group

Produced: 25.05.2017

Scale 1:500

Dog Control Order - Playground - London Road Recreation Ground



Surrey Heath Borough Council, Knoll Road, CAMBERLEY, GU15 3HD | Tel : +44 (0)1276 707100 | Fax : +44 (0)1276 707448 | Email: main.reception@surreyheath.gov.uk

© Crown copyright and database rights. 2017 Ordnance Survey. 100018679 | Contains Ordnance Survey data © Crown copyright and database right 2017 | © Geographers' A-Z Map Co. Ltd
Cities Revealed © copyright by The GeoInformation @ Group, 2017 and Crown Copyright ©. All rights reserved | Historic Mapping © Crown copyright and Landmark Information Group

Produced: 25.05.2017

Scale 1:500

Dog Control Order - Playground - Maguire Drive



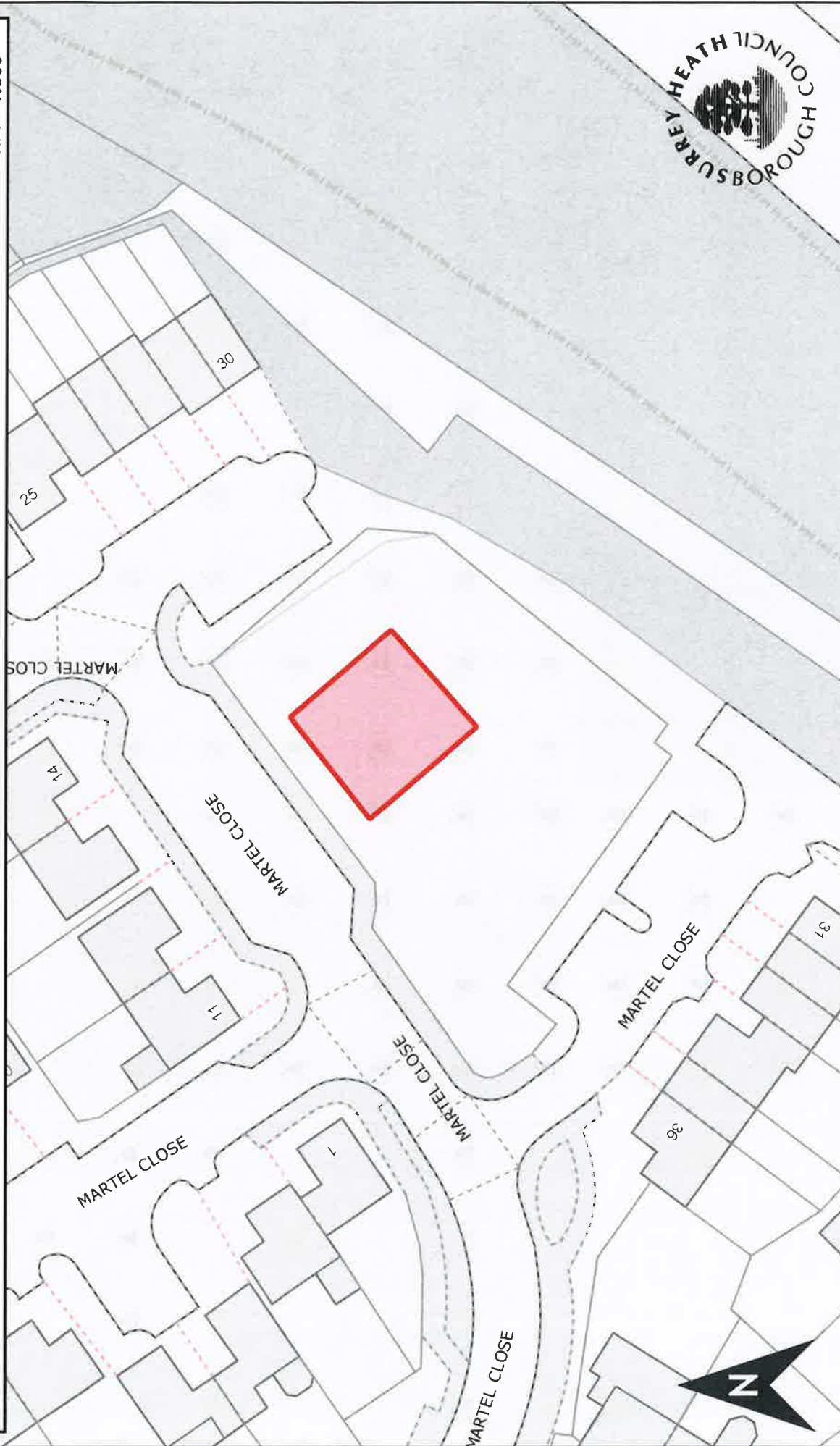
Surrey Heath Borough Council, Knoll Road, CAMBERLEY, GU15 3HD | Tel : +44 (0)1276 707100 | Fax : +44 (0)1276 707448 | Email: main.reception@surreyheath.gov.uk

© Crown copyright and database rights 2017 Ordnance Survey 100018679 | Contains Ordnance Survey data © Crown copyright and database right 2017 | © Geographers' A-Z Map Co. Ltd
Cities Revealed © copyright by The GeoInformation & Group, 2017 and Crown Copyright © All rights reserved | Historic Mapping © Crown copyright and Landmark Information Group

Produced: 25.05.2017

Scale 1:500

Dog Control Order - Playground - Martel Close



Surrey Heath Borough Council, Knoll Road, CAMBERLEY, GU15 3HD | Tel : +44 (0)1276 707100 | Fax : +44 (0)1276 707448 | Email: main_reception@surreyheath.gov.uk


© Crown copyright and database rights 2017 Ordnance Survey 100018679 | Contains Ordnance Survey data © Crown copyright and database right 2017 | © Geoplayers' A-Z Map Co., Ltd
Cities Revealed © copyright by The GeoInformation & Group, 2017 and Crown Copyright ©. All rights reserved | Historic Mapping © Crown copyright and Landmark Information Group

Produced: 25.05.2017

Scale 1:500

Dog Control Order - Playground - Mytchett Recreation Ground

Skatep:



Surrey Heath Borough Council, Knoll Road, CAMBERLEY, GU15 3HD | Tel : +44 (0)1276 707100 | Fax : +44 (0)1276 707448 | Email: main.reception@surreyheath.gov.uk

© Crown copyright and database rights 2017. Ordnance Survey data © Crown copyright and database right 2017 | © Geographers' A-Z Map Co. Ltd
Cities Revealed © copyright by The GeoInformation & Group, 2017 and Crown Copyright ©. All rights reserved | Historic Mapping © Crown copyright and Landmark Information Group

Produced: 06.07.2017

Scale 1:965

Dog Control Order - Playground / Bracknell Close, Old Dean



Surrey Heath Borough Council, Knoll Road, CAMBERLEY, GU15 3HD | Tel : +44 (0)1276 707100 | Fax : +44 (0)1276 707448 | Email: main_reception@surreyheath.gov.uk

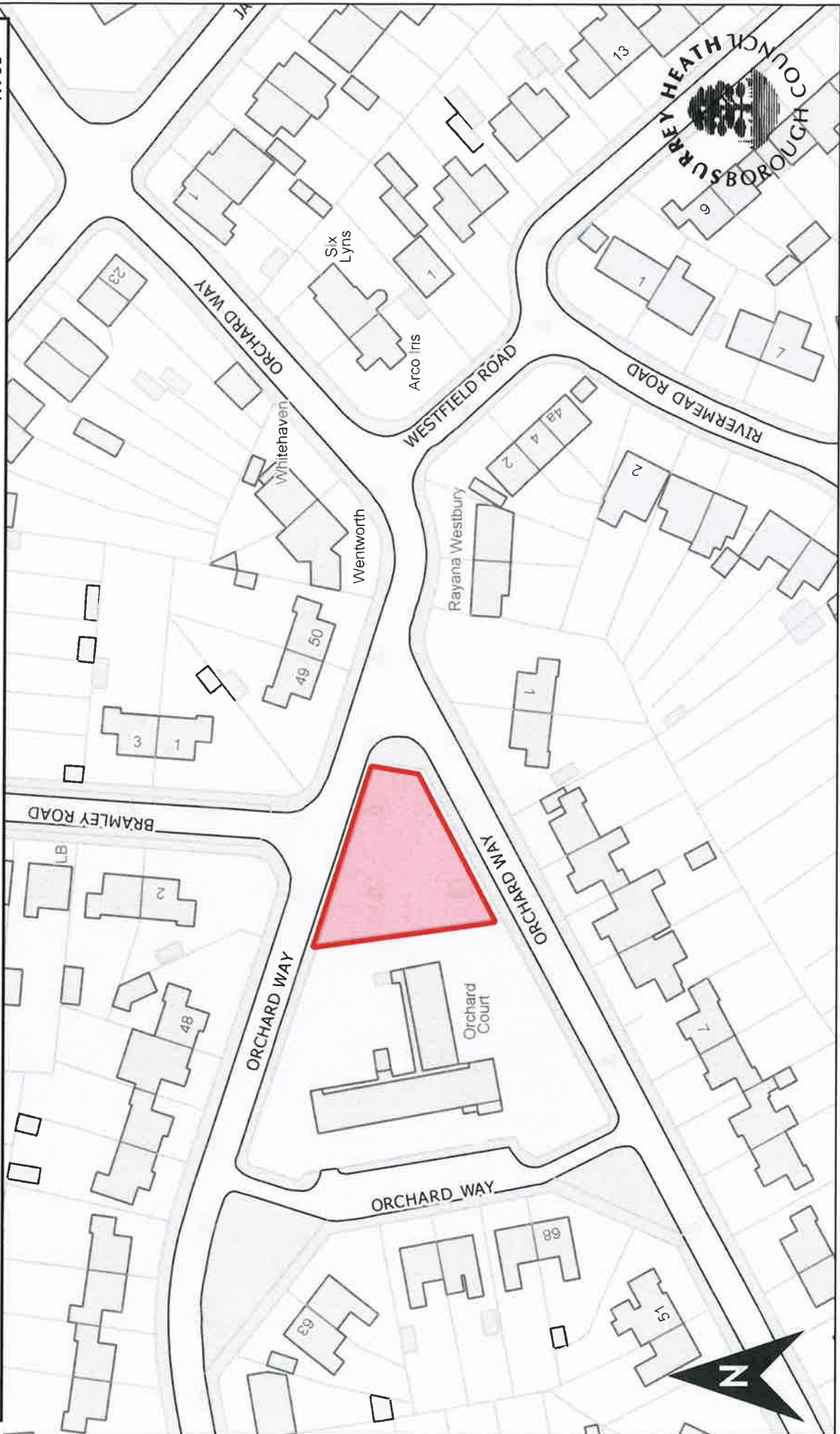
© Crown copyright and database rights 2017 Ordnance Survey 100038679 | Contains Ordnance Survey data & Crown copyright and database rights 2017 | © Geographers' A-Z Map Co. Ltd
Cities Revealed & copyright by The GeoInformation & Group, 2017 and Crown Copyright ©. All rights reserved | Historic Mapping © Crown copyright and Landmark Information Group



Produced: 06.07.2017

Scale 1:965

Dog Control Order - Playground - Orchard Way



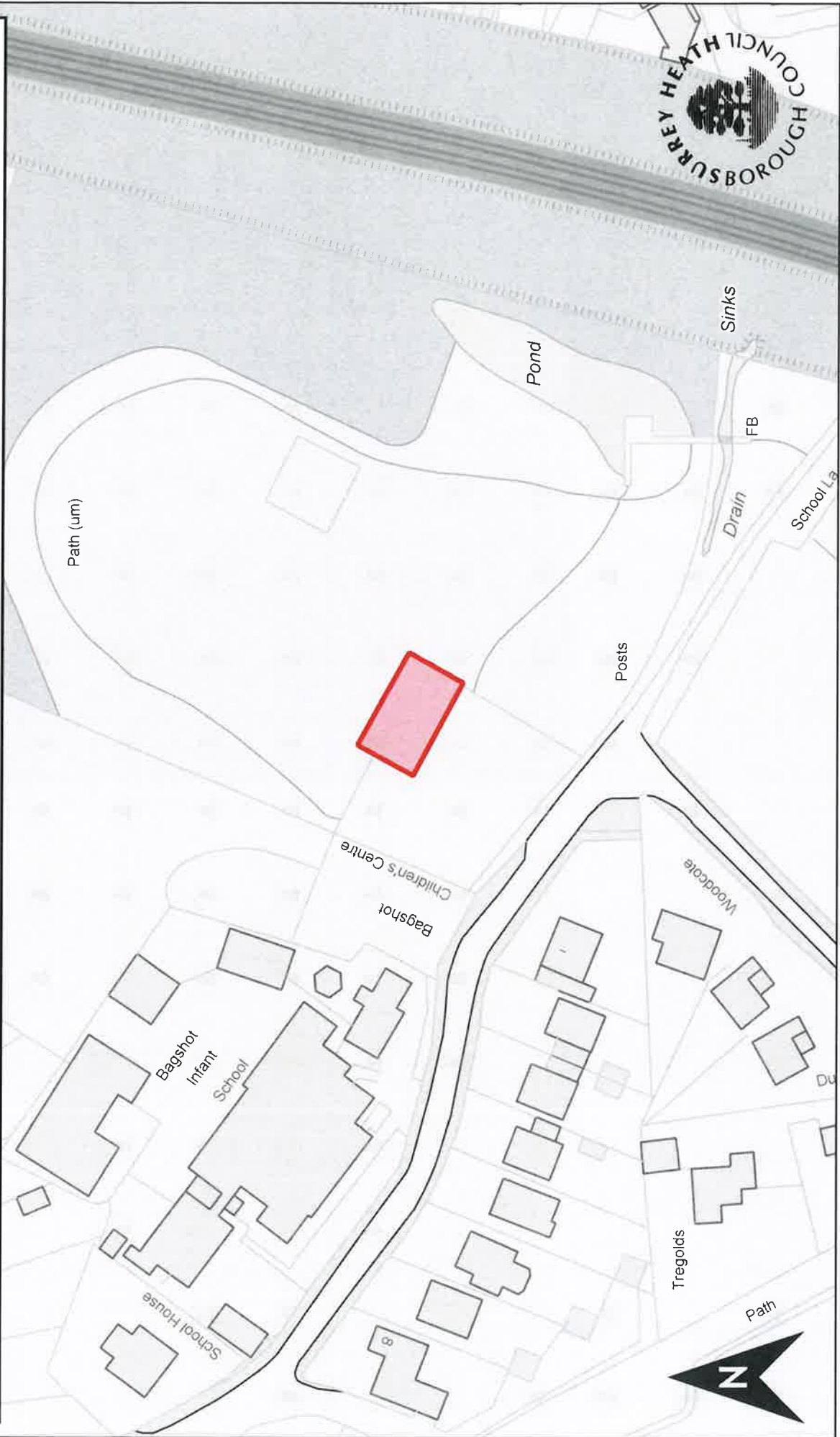
Surrey Heath Borough Council, Knoll Road, CAMBERLEY, GU15 3HD | Tel : +44 (0)1276 707100 | Fax : +44 (0)1276 707448 | Email: main.reception@surreyheath.gov.uk

© Crown copyright and database rights 2017 Ordnance Survey 100018679 | Contains Ordnance Survey data © Crown copyright and database right 2017 | © Geographers 'A-Z' Map Co. Ltd
Cities Revealed © copyright by The GeoInformation & Group, 2017 and Crown Copyright ©. All rights reserved | Historic Mapping © Crown copyright and Landmark Information Group

Dog Control Order - Playground - School Lane Field

Produced: 06.07.2017

Scale 1:965



Surrey Heath Borough Council, Knoll Road, CAMBERLEY, GU15 3HD | Tel : +44 (0)1276 707100 | Fax : +44 (0)1276 707448 | Email: main.reception@surreyheath.gov.uk

© Crown copyright and database rights 2017 Ordnance Survey 100018679 | Contains Ordnance Survey data © Crown copyright and database right 2017 | © Geographers' A-Z Map Co. Ltd
Cities Revealed © copyright by The GeoInformation Group, 2017 and Crown Copyright ©. All rights reserved | Historic Mapping © Crown copyright and Landmark Information Group

Dog Control Order - Playground - Southcote Park

Produced: 25.05.2017

Scale 1:1,000



Surrey Heath Borough Council, Knoll Road, CAMBERLEY, GU15 3HD | Tel : +44 (0)1276 707100 | Fax : +44 (0)1276 707448 | Email: main.reception@surreyheath.gov.uk

© Crown copyright and database rights 2017 Ordnance Survey 100018679 | Contains Ordnance Survey data © Crown copyright and database right 2017 | © Geographers' A-Z Map Co. Ltd
Cities Revealed © copyright by The GeoInformation @ Group, 2017 and Crown Copyright © All rights reserved | Historic Mapping © Crown copyright and Landmark Information Group

Dog Control Order - Playground - Upland Road

Produced: 25.05.2017

Scale 1:500



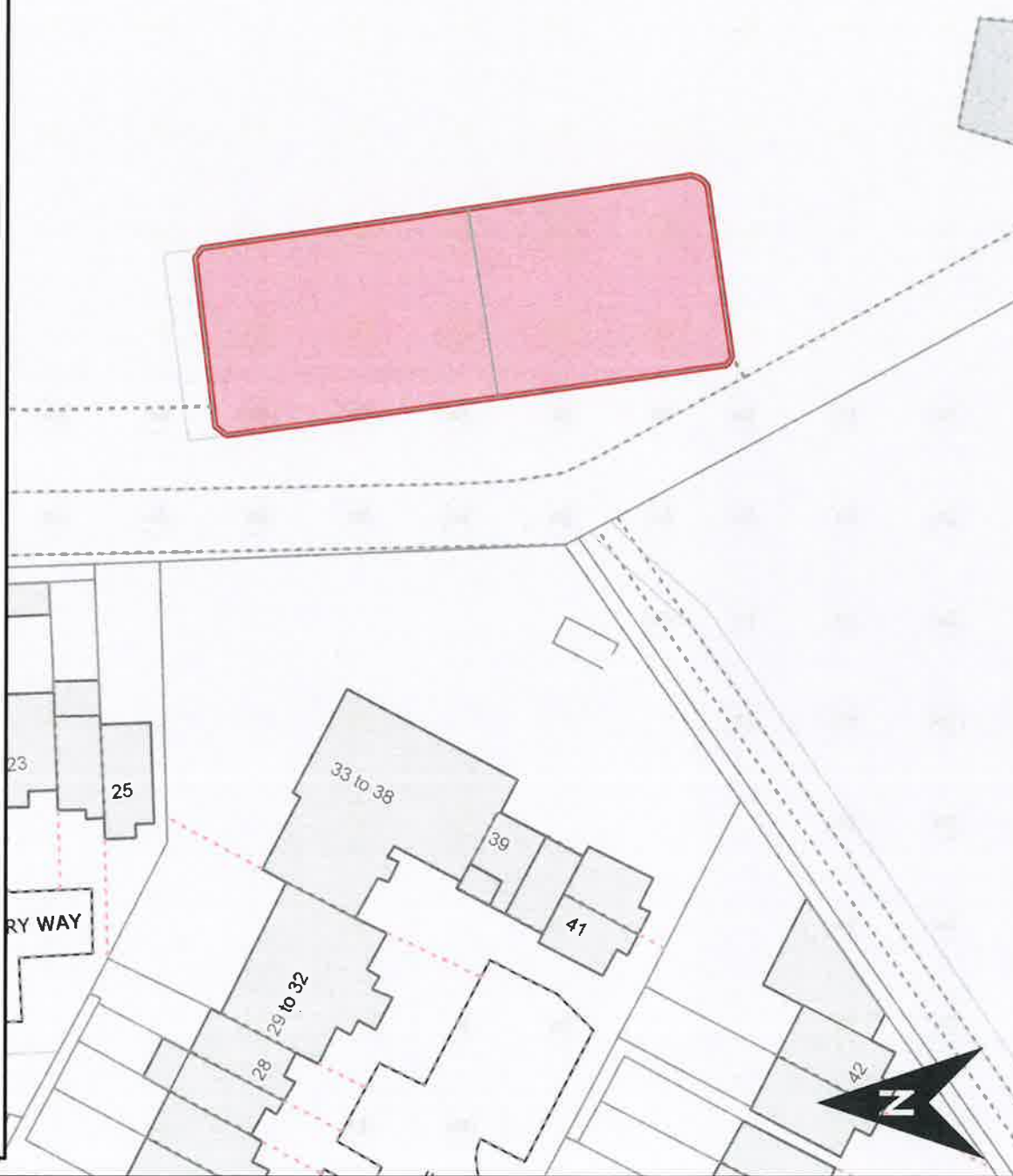
Surrey Heath Borough Council, Knoll Road, CAMBERLEY, GU15 3HD | Tel : +44 (0)1276 707100 | Fax : +44 (0)1276 707448 | Email: main.reception@surreyheath.gov.uk

© Crown copyright and database rights 2017 Ordnance Survey: (100018679) | Contains Ordnance Survey data © Crown copyright and database right 2017 | © Geopapirus' A-Z Map Co., Ltd
Cities Revealed © copyright by The GeoInformation @ Group, 2017 and Crown Copyright ©. All rights reserved | Historic Mapping © Crown copyright and Landmark Information Group

Produced: 25.05.2017

Scale 1:500

Dog Control Order - Playground - Watchetts Recreation Ground



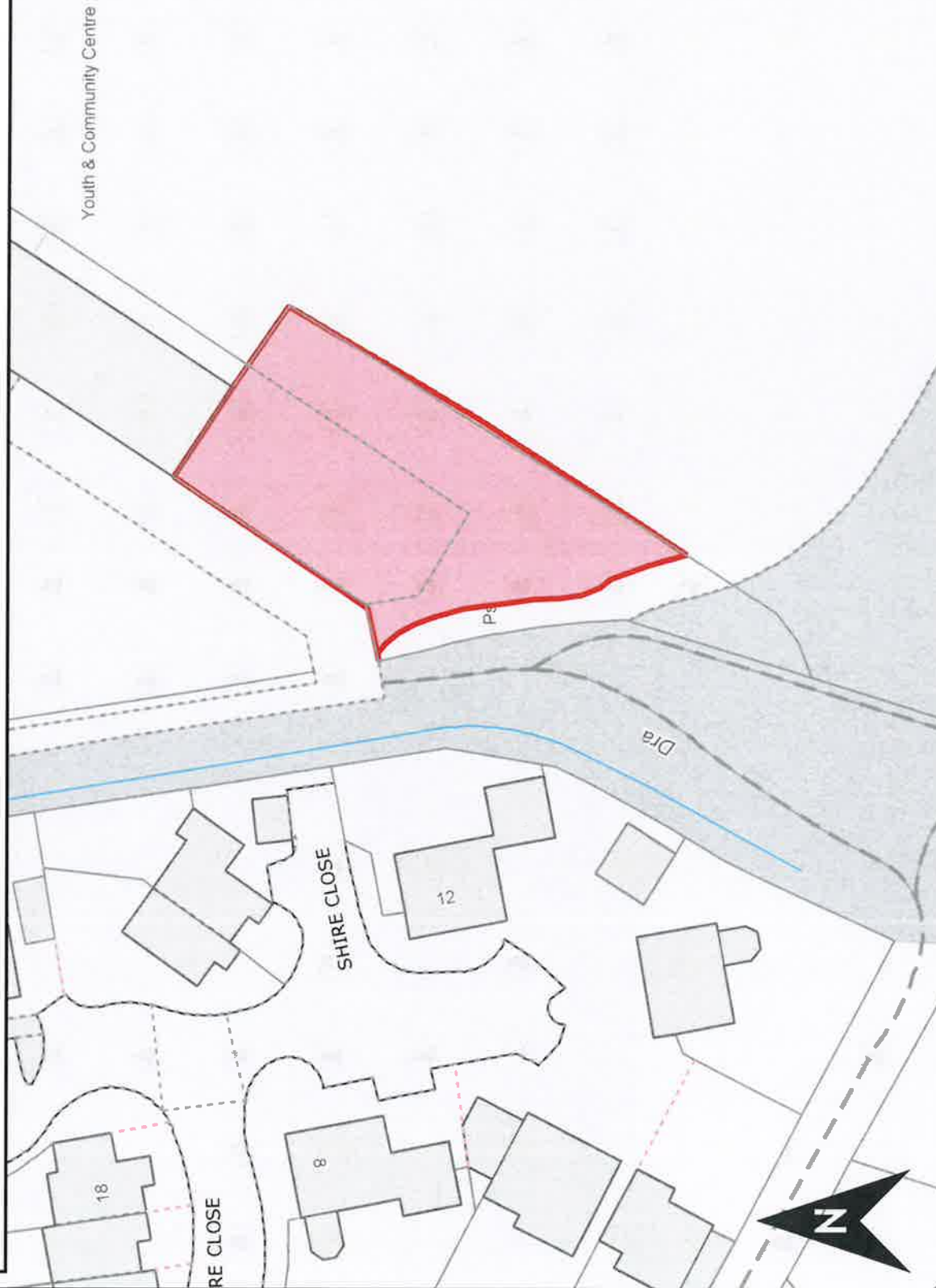
Surrey Heath Borough Council, Knoll Road, CAMBERLEY, GU15 3HD | Tel : +44 (0)1276 707100 | Fax : +44 (0)1276 707448 | Email: main.reception@surreyheath.gov.uk

© Crown copyright and database rights 2017 Ordnance Survey (100018679) | Contains Ordnance Survey data © Crown copyright and database right 2017 | © Geographers' A-Z Map Co. Ltd
Cities Revealed © copyright by The GeoInformation @ Group, 2017 and Crown Copyright © All rights reserved | Historic Mapping © Crown copyright and Landmark Information Group

Produced: 25.05.2017

Scale 1:500

Dog Control Order - Playground - Whitmoor Road Playarea



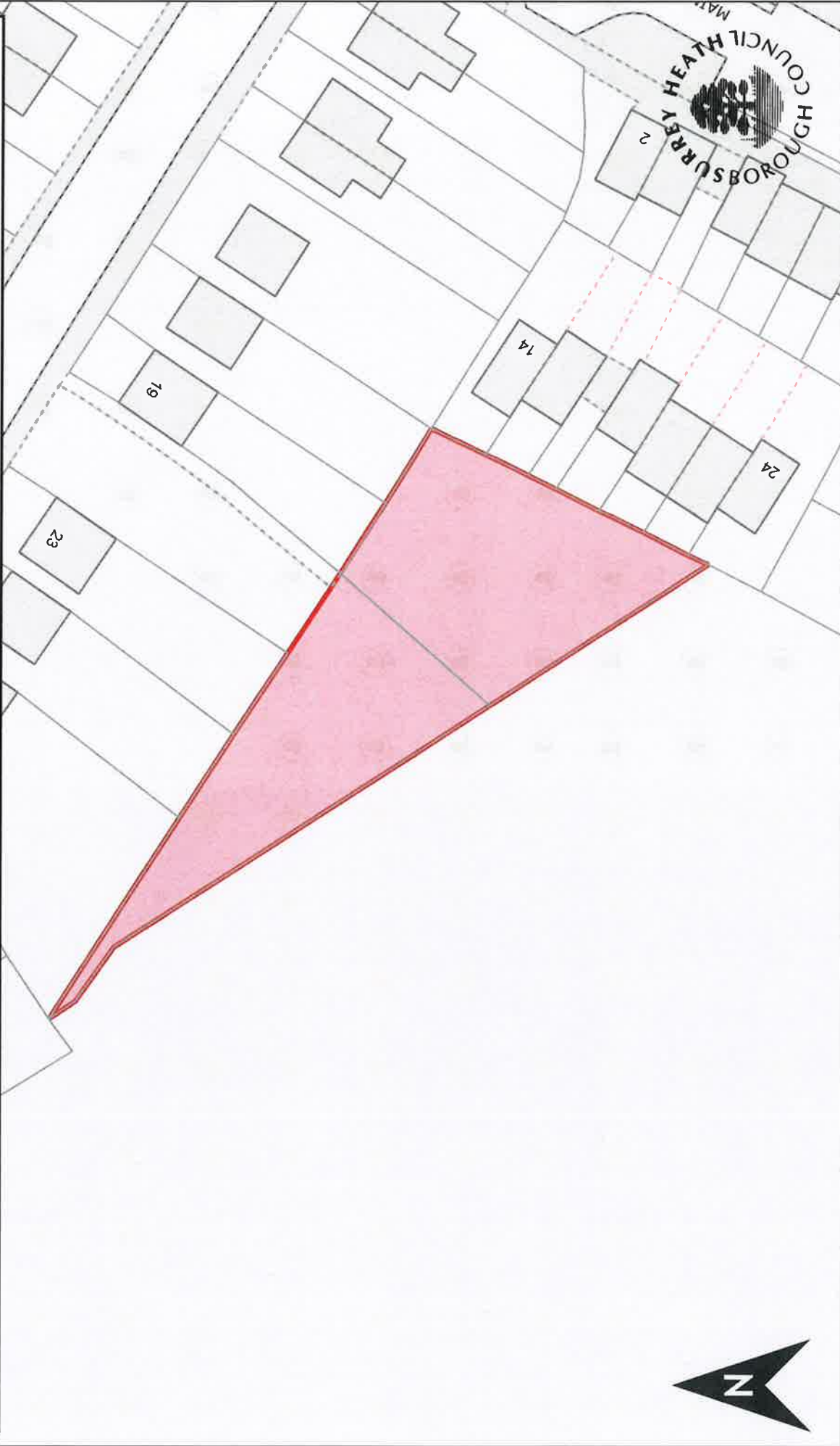
Surrey Heath Borough Council, Knoll Road, CAMBERLEY, GU15 3HD | Tel : +44 (0)1276 707100 | Fax : +44 (0)1276 707448 | Email: main.reception@surreyheath.gov.uk

© Crown copyright and database rights 2017. Ordnance Survey 100018079 | Contains Ordnance Survey data © Crown copyright and database right 2017 | © Geographers' A-Z Map Co. Ltd
Cities Revealed © copyright by The GeoInformation @ Group, 2017 and Crown Copyright ©. All rights reserved | Historic Mapping © Crown copyright and Landmark Information Group

Dog Control Order - Playground - Woodend Road

Produced: 25.05.2017

Scale 1:500




Surrey Heath Borough Council, Knoll Road, CAMBERLEY, GU15 3HD | Tel : +44 (0)1276 707100 | Fax : +44 (0)1276 707448 | Email: main_reception@surreyheath.gov.uk

© Crown copyright and database rights 2017 Ordnance Survey 100018679 | Contains Ordnance Survey data © Crown copyright and database right 2017 | © Geographers' A-Z Map Co. Ltd
Cities Revealed © copyright by The GeoInformation Group, 2017 and Crown Copyright © All Rights reserved | Historic Mapping © Crown copyright and Landmark Information Group

Dog Control Order - Lightwater Country Park Bird Nesting Site Schedule 7 (1st March - 31st July)

Produced: 31.05.2017

Scale 1:5,000



Surrey Heath Borough Council, Knoll Road, CAMBERLEY, GU15 3HD | Tel : +44 (0)1276 707100 | Fax : +44 (0)1276 707448 | Email: main_reception@surreyheath.gov.uk

© Crown copyright and database rights. 2017 Ordnance Survey. 100018679 | Contains Ordnance Survey data. © Crown copyright and database right, 2017 | © Geographers A-Z Map Co. Ltd
Cities Revealed © copyright by The GeoInformation @ Group, 2017 and Crown Copyright ©. All rights reserved | Historic Mapping © Crown copyright and Landmark Information Group